



# Hornsea Project Four: Plans and Drawings

**PINS Document Reference: D1.5.1**  
**APFP Regulation 5(2)(k)**



## **Volume D1,** **5.1: Access to Works Plan**

Prepared David Brooks, Ørsted, June 2021  
Checked Hannah Towner-Roethe, Ørsted, June 2021  
Accepted Keith Lynch, Ørsted, June 2021  
Approved Jamie Baldwin, Ørsted, June 2021  
Doc No: D1.5.1  
Version: A

# Hornsea Project Four Offshore Wind Farm

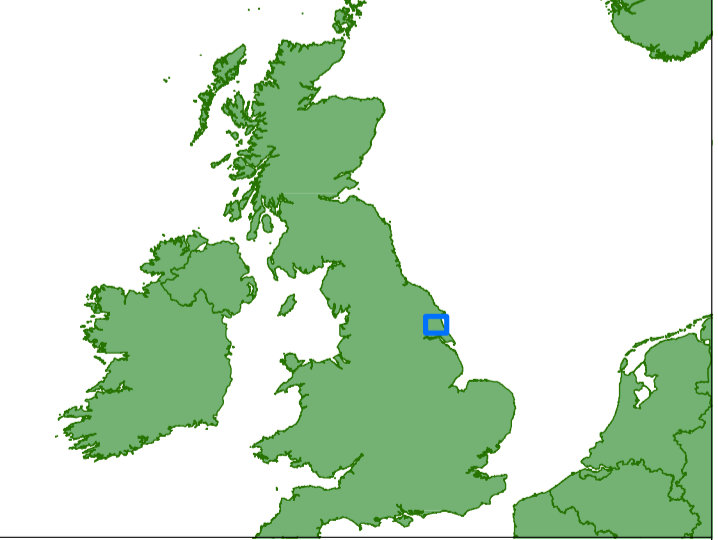
## Access to Works Plans Index Sheet

APFP Regulations Reference: 5228 Application Document Number: DL5.1

-  Sheet Boundary
-  Order Limits



Sources:  
Service Layer Credits. Contains OS data © Crown Copyright and database right 2020.  
© Crown copyright and database rights (2020) Ordnance Survey 0100031673. All rights reserved.



Coordinate system: British National Grid  
Vertical reference: ODN  
Scale @ A1: 1:55,000  
0 625 1,250 2,500 Meters  
0 625 1,250 2,500 Yards

REV	REVISION	DATE
1	Issue for PER	08/07/2021
2	Updated following PER completion for DDO	03/10/2021
3	Updated online online project elements, following consultation	14/01/2022

Access to Works Plans - Index Sheet  
Document no: HOW040316  
Created by: XDAOO  
Checked by: HATOW  
Accepted by: KELLY  
Approved by: JAMIB

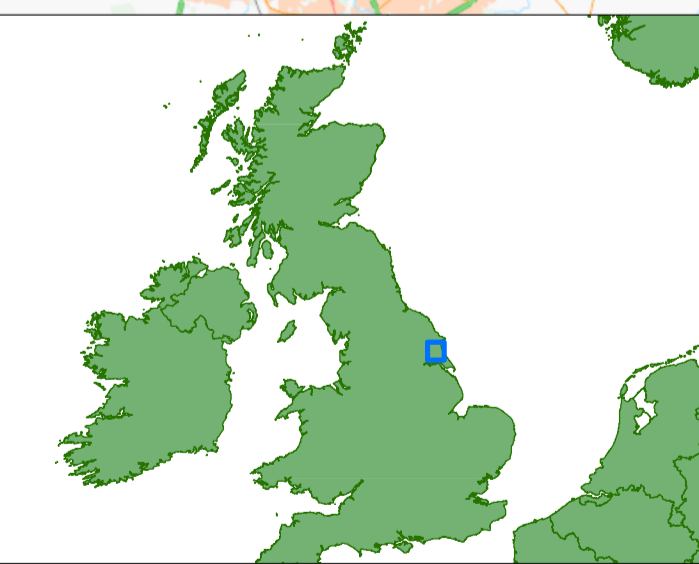
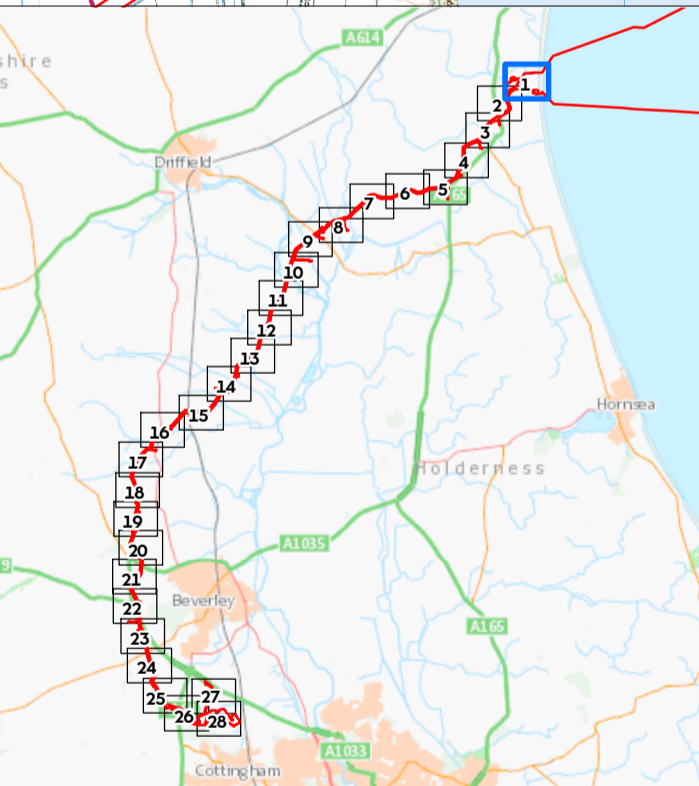
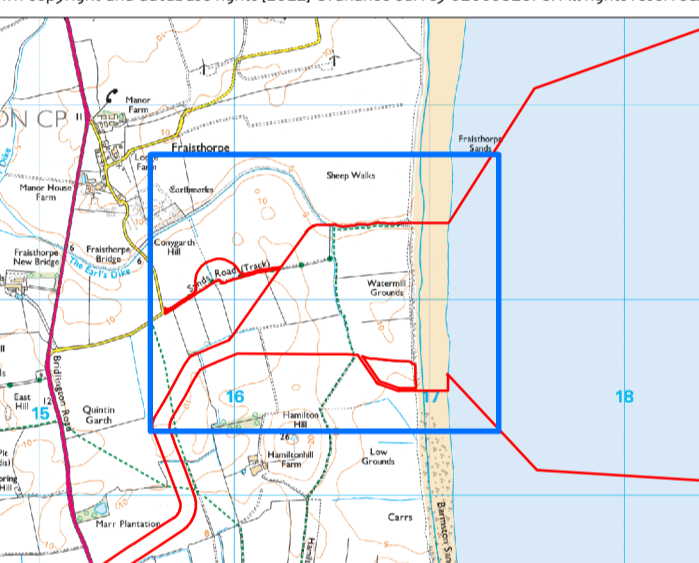


# Hornsea Project Four Offshore Wind Farm Access to Works Plans Sheet 1 of 28

APFP Regulations Reference: 5(2)(k) Application Document Number: D1.5.1

- Sheet Boundary
- Order Limits
- Temporary Access Point (AP) Number (Indicative from public highway)
- Operational Access (OA) Point Number (Indicative from public highway)
- Temporary Access to Works (Indicative)
- Operational Access to Works (Indicative)
- Extent of highway from which access could be taken**
  - Temporary and Operational
  - Temporary

Sources:  
Service Layer Credits: Contains OS data © Crown Copyright and database right 2020.  
© Crown copyright and database rights (2021) Ordnance Survey 0100031673. All rights reserved.



Coordinate system: British National Grid  
Vertical reference: ODN  
Scale @ A1: 1:2,500

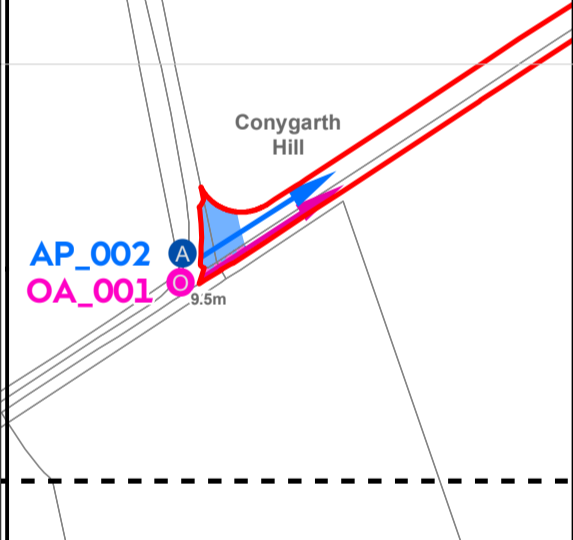
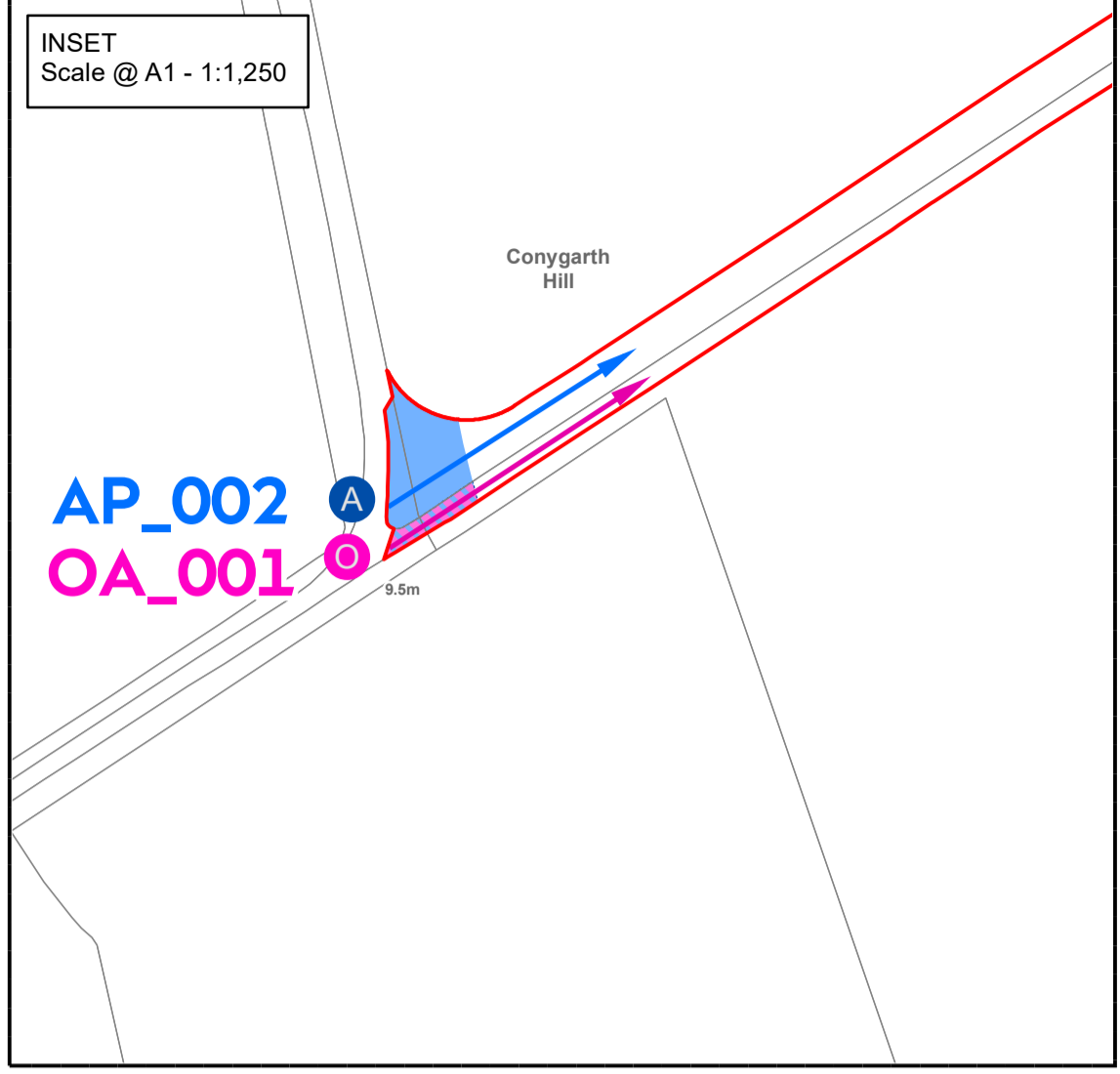
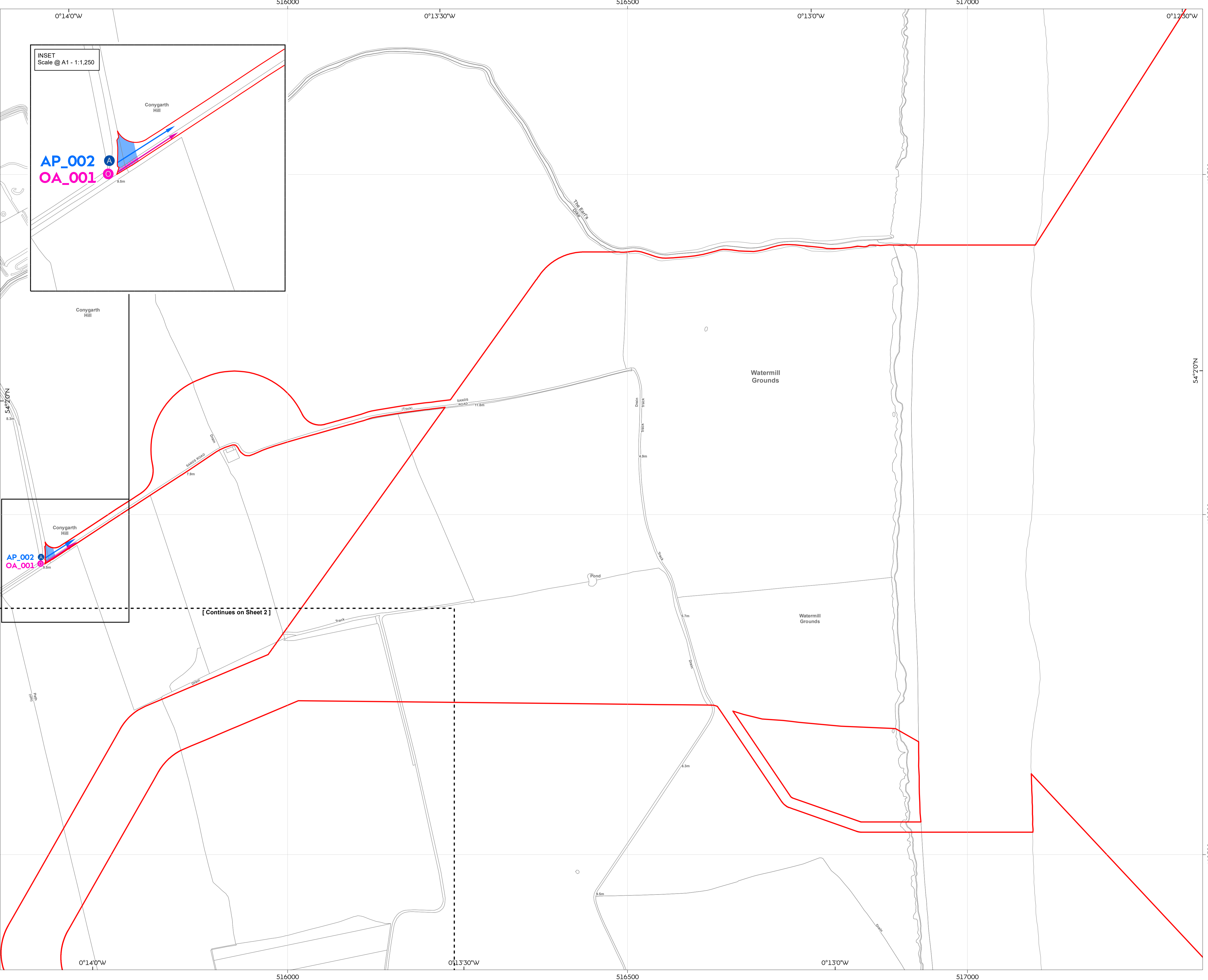
0 25 50 100 Meters

0 25 50 100 Yards

GRID NORTH

REV	REMARKS	DATE
0	Issue for RFP	18/01/2023
A	Updated following PBR consultations, for DCO	03/10/2023
B	Updated various onshore project elements, following consultation	18/06/2024

Access to Works Plans  
Document no: HOW040316  
Created by: XDAO  
Checked by: HATOW  
Accepted by: KELLY  
Approved by: JAMIB



[Continues on Sheet 2]

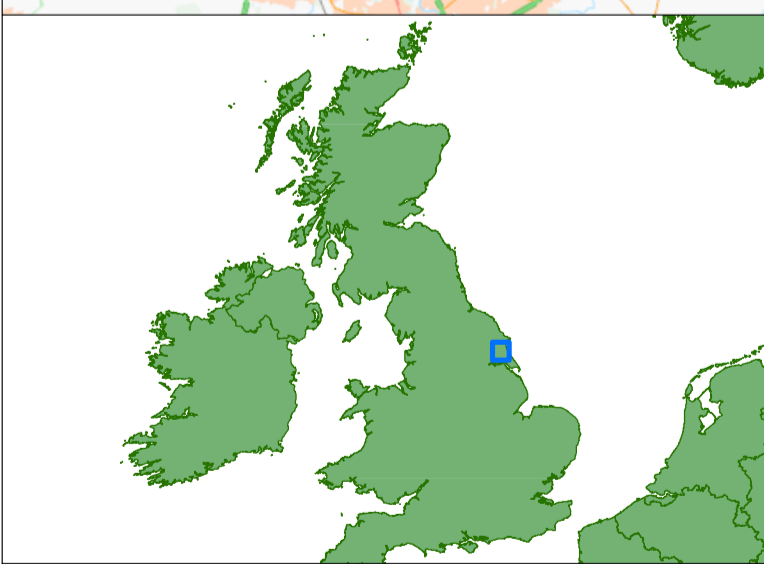
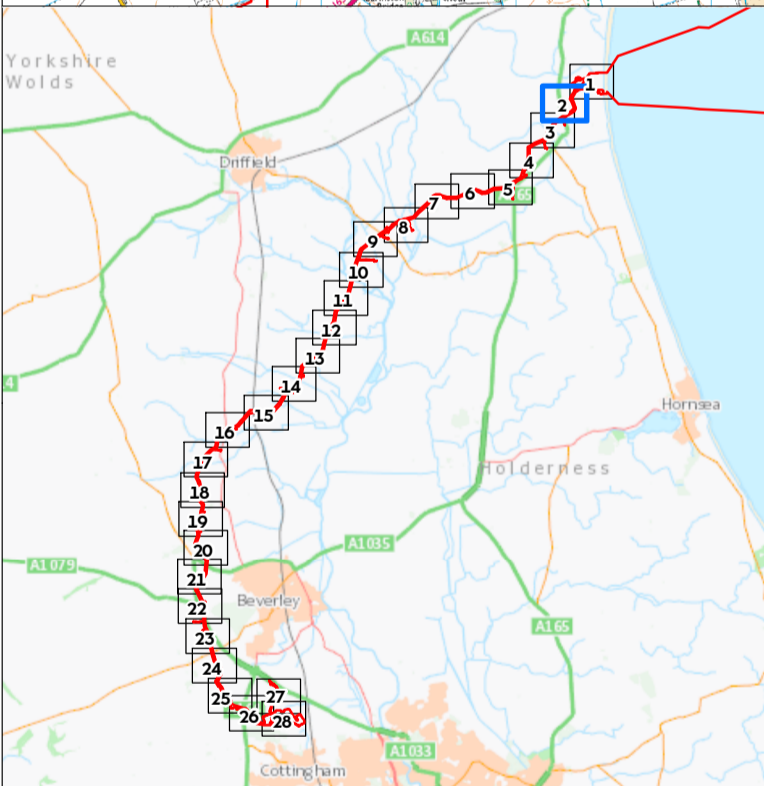
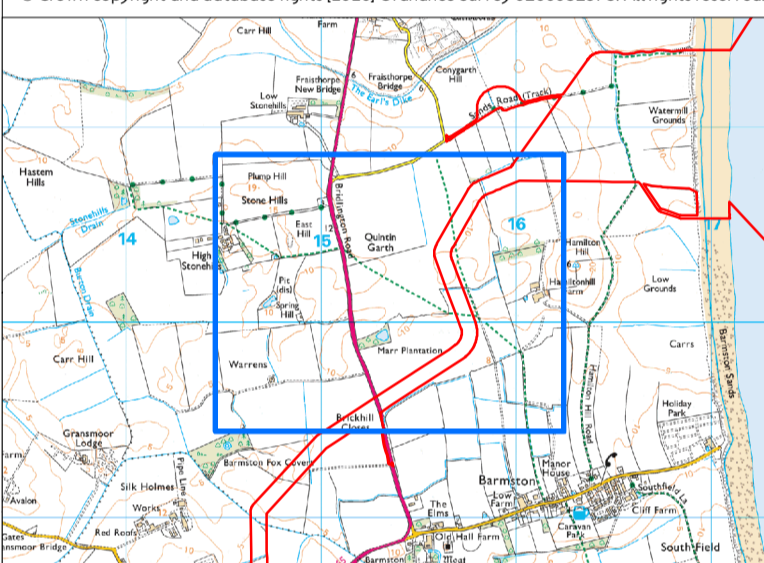


# Hornsea Project Four Offshore Wind Farm Access to Works Plans Sheet 2 of 28

APFP Regulations Reference: 5(2)(k) Application Document Number: D1.5.1

- Sheet Boundary
- Order Limits
- Temporary Access Point (AP) Number  
(Indicative from public highway)
- Temporary Access to Works (Indicative)
- Extent of highway from which access could be taken**
- Temporary

Sources:  
Service Layer Credits: Contains OS data © Crown Copyright and database right 2020.  
© Crown copyright and database rights (2020) Ordnance Survey 0100031673. All rights reserved.



Coordinate system: British National Grid  
Vertical reference: ODN  
Scale @ A1: 1:2,500  
0 25 50 100 Meters  
0 25 50 100 Yards  
GRID NORTH

REV	REMARKS	DATE
1	Issue for RFP	06/01/2020
A	Updated following PER consultation, for DOD	03/12/2020
B	Updated various onshore project elements, following consultation	16/06/2021

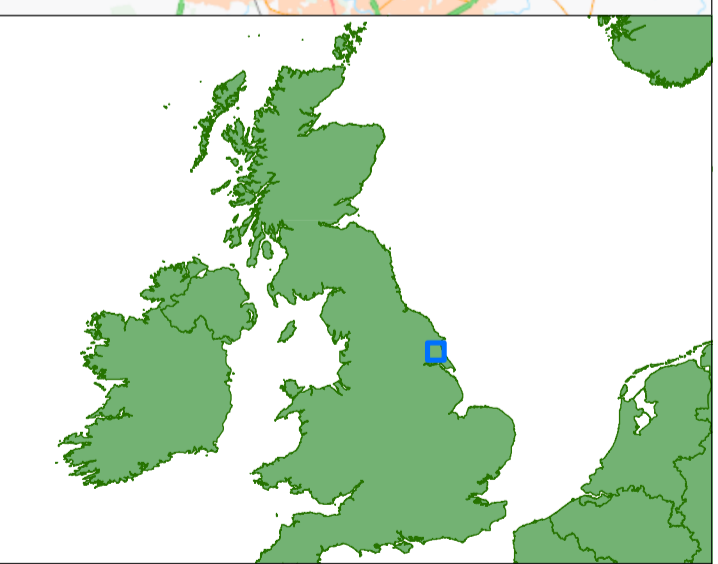
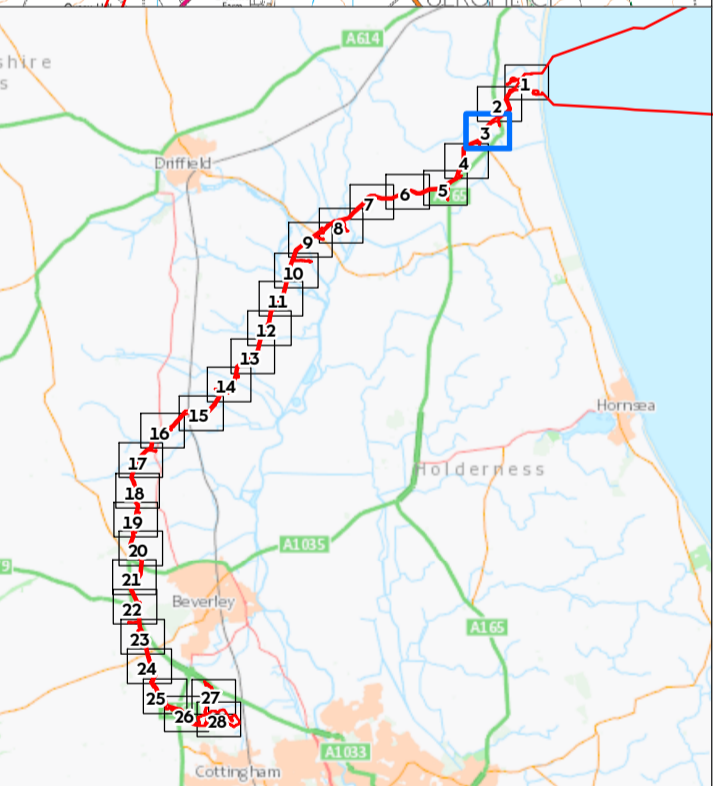
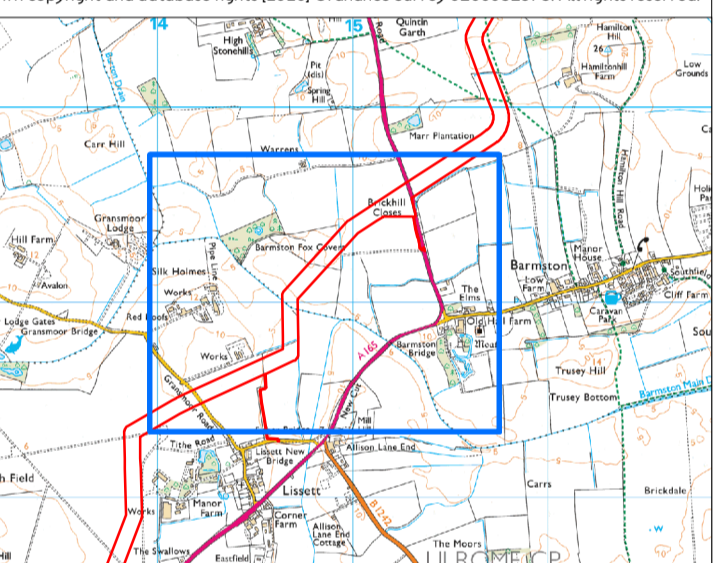
Access to Works Plans  
Document no: HOW040316  
Created by: XDAOO  
Checked by: HATOW  
Accepted by: KELLY  
Approved by: JAMIB

# Hornsea Project Four Offshore Wind Farm Access to Works Plans Sheet 3 of 28

APFP Regulations Reference: 5(2)(k) Application Document Number: D1.5.1

- Sheet Boundary
  - Order Limits
  - Temporary Access Point (AP) Number  
(Indicative from public highway)
  - Operational Access (OA) Point Number  
(Indicative from public highway)
  - Temporary Access to Works (Indicative)
  - Operational Access to Works (Indicative)
- Extent of highway from which access could be taken**
- Operational
  - Temporary

Sources:  
Service Layer Credits: Contains OS data © Crown Copyright and database right 2020.  
© Crown copyright and database rights (2020) Ordnance Survey 0100031673. All rights reserved.



Coordinate system: British National Grid  
Vertical reference: ODN  
Scale @ A1: 1:2,500

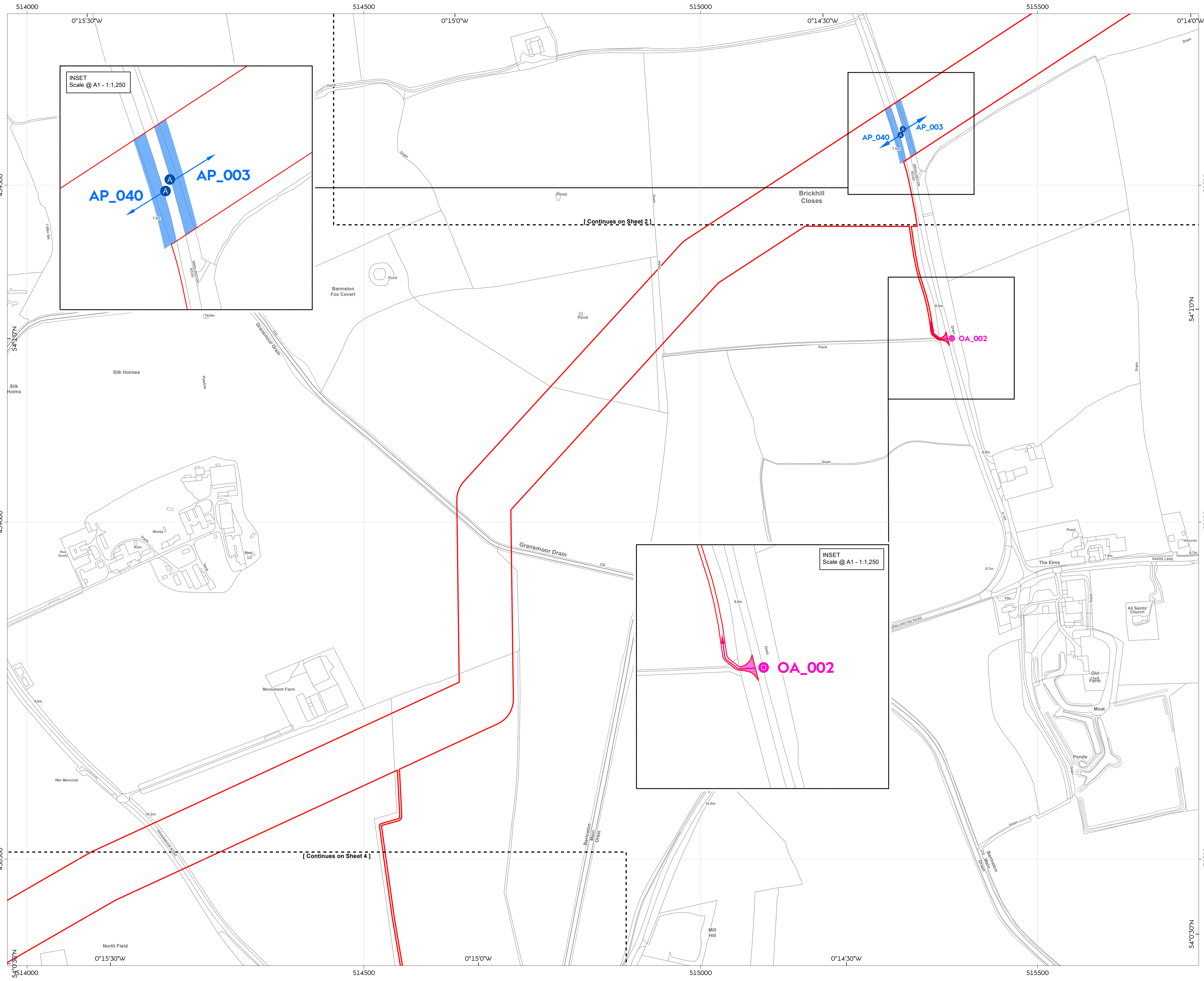
0 25 50 100 Meters

0 25 50 100 Yards

GRID NORTH

REV	REMARKS	DATE
0	Issue for RFP	04/01/2020
A	Updated following PER consultations, for DOD	03/12/2020
B	Updated various onshore project elements, following consultation	14/06/2021

Access to Works Plans  
Document no: HOW040316  
Created by: XDAO0  
Checked by: HATOW  
Accepted by: KELLY  
Approved by: JAMIB



514000  
514500  
515000  
515500

0°15'30"W  
0°15'0"W  
0°14'30"W  
0°14'0"W

459500  
459000  
458500

54°10'N  
54°10'0"N  
54°10'30"N

[Continues on Sheet 2]

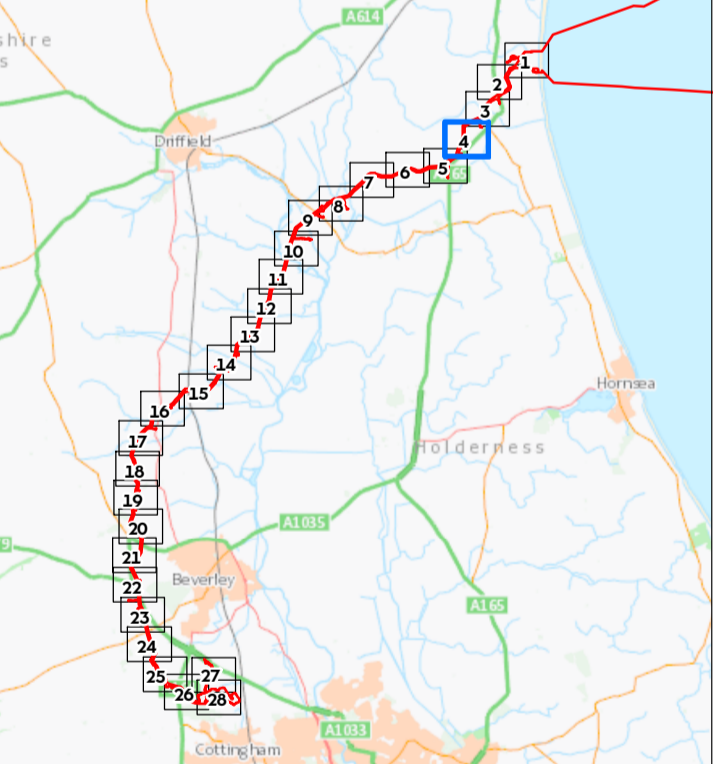
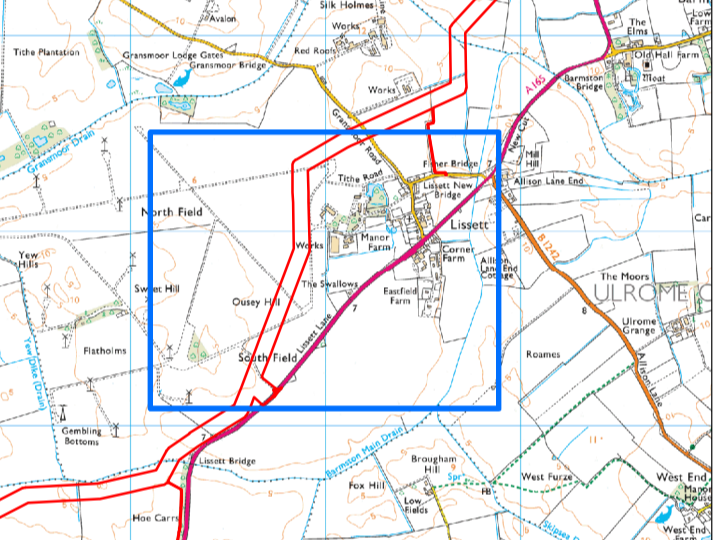
[Continues on Sheet 4]

# Hornsea Project Four Offshore Wind Farm Access to Works Plans Sheet 4 of 28

APFP Regulations Reference: 5(2)(k) Application Document Number: D1.5.1

- Sheet Boundary
  - Order Limits
  - Temporary Access Point (AP) Number (Indicative from public highway)
  - Operational Access (OA) Point Number (Indicative from public highway)
  - Temporary Access to Works (Indicative)
  - Operational Access to Works (Indicative)
- Extent of highway from which access could be taken**
- Operational
  - Temporary and Operational
  - Temporary

Sources:  
Service Layer Credits: Contains OS data © Crown Copyright and database right 2020  
© Crown copyright and database rights (2020) Ordnance Survey 0100031673. All rights reserved.



Coordinate system: British National Grid  
Vertical reference: ODN  
Scale @ A1: 1:2,500

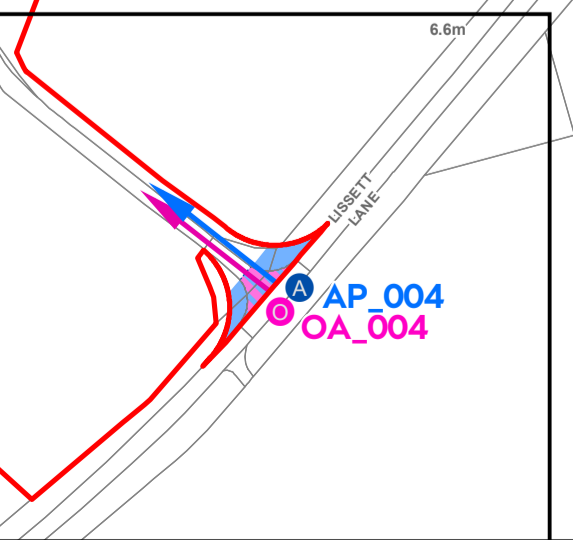
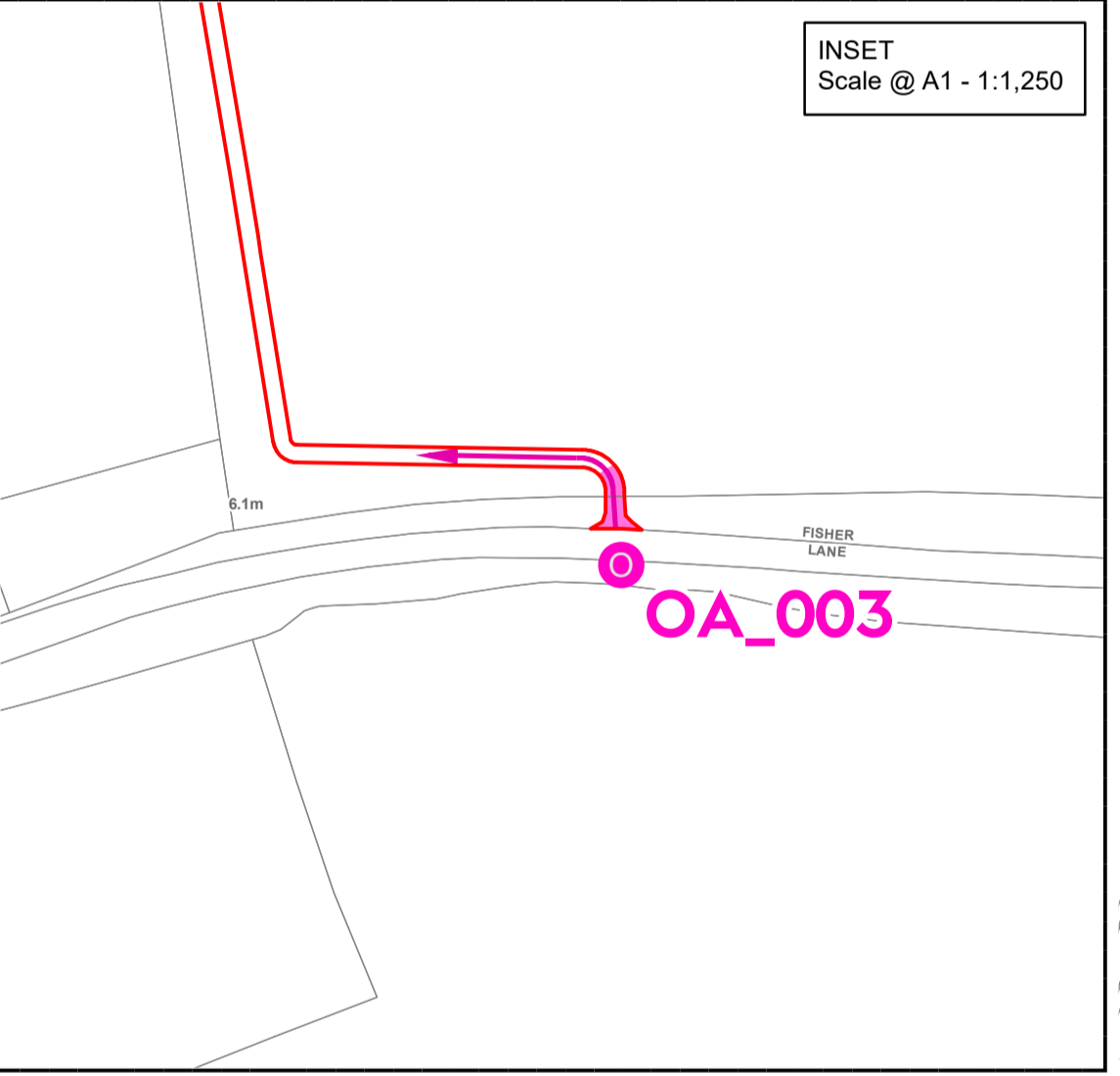
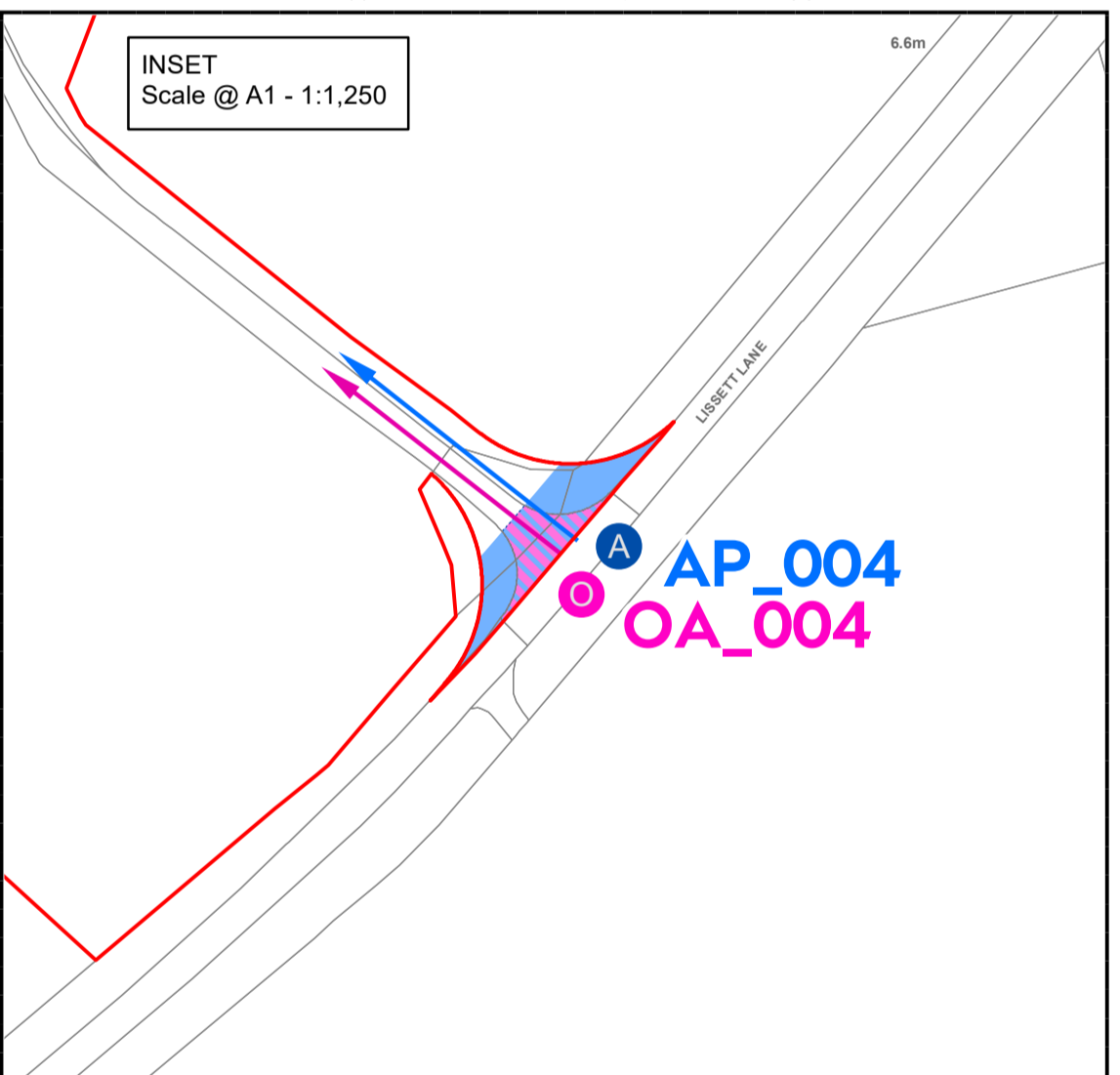
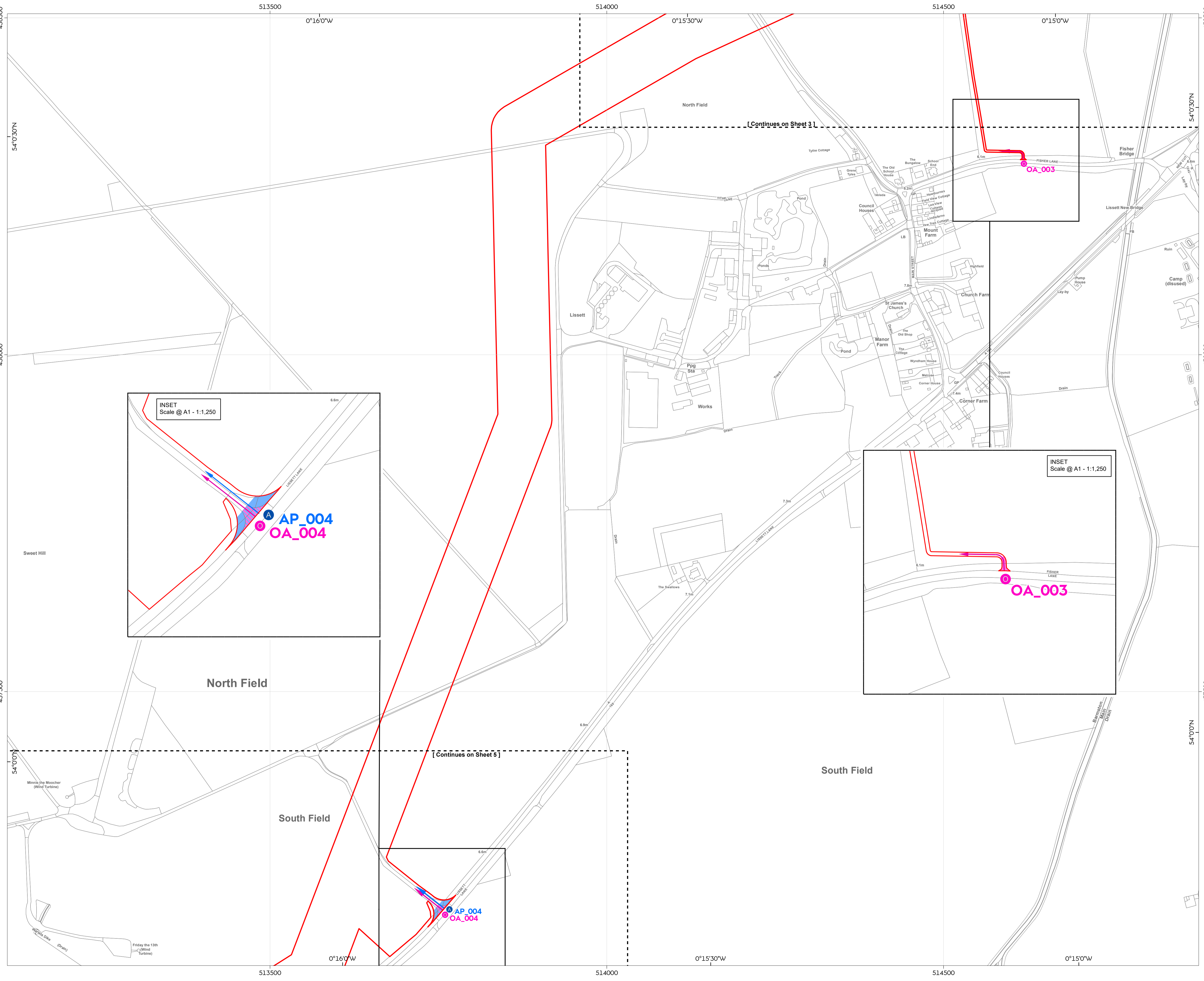
0 25 50 100 Meters

0 25 50 100 Yards

GRID NORTH

REV	REMARKS	DATE
0	Issue for PPR	08/01/2020
A	Updated following PPR consultation, for DCO	03/12/2020
B	Updated various onshore project elements, following consultation	14/06/2021

Access to Works Plans  
Document no: HOW040316  
Created by: XDAOO  
Checked by: HATOW  
Accepted by: KELLY  
Approved by: JAMIB



# Hornsea Project Four Offshore Wind Farm

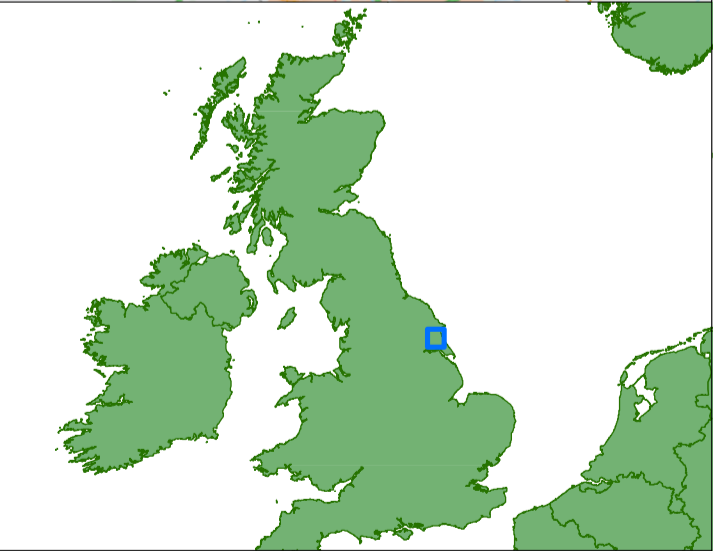
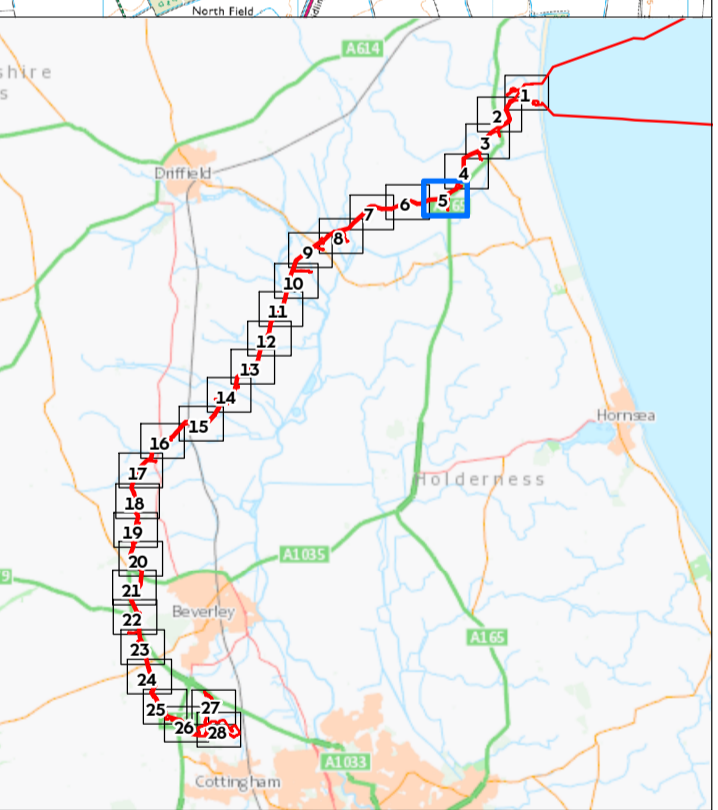
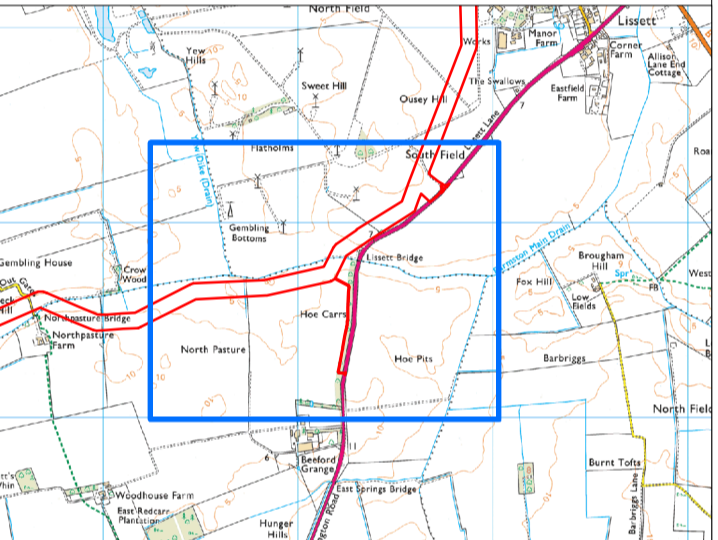
## Access to Works Plans

Sheet 5 of 28

APFP Regulations Reference: 5(2)(k) Application Document Number: D1.5.1

- Sheet Boundary
- Order Limits
- Temporary Access Point (AP) Number (Indicative from public highway)
- Operational Access (OA) Point Number (Indicative from public highway)
- Temporary Access to Works (Indicative)
- Operational Access to Works (Indicative)
- Extent of highway from which access could be taken**
  - Operational
  - Temporary and Operational
  - Temporary

Sources:  
Service Layer Credits: Contains OS data © Crown Copyright and database right 2020.  
© Crown copyright and database rights (2021) Ordnance Survey 0100031673. All rights reserved.



Coordinate system: British National Grid  
Vertical reference: ODN  
Scale @ A1: 1:2,500

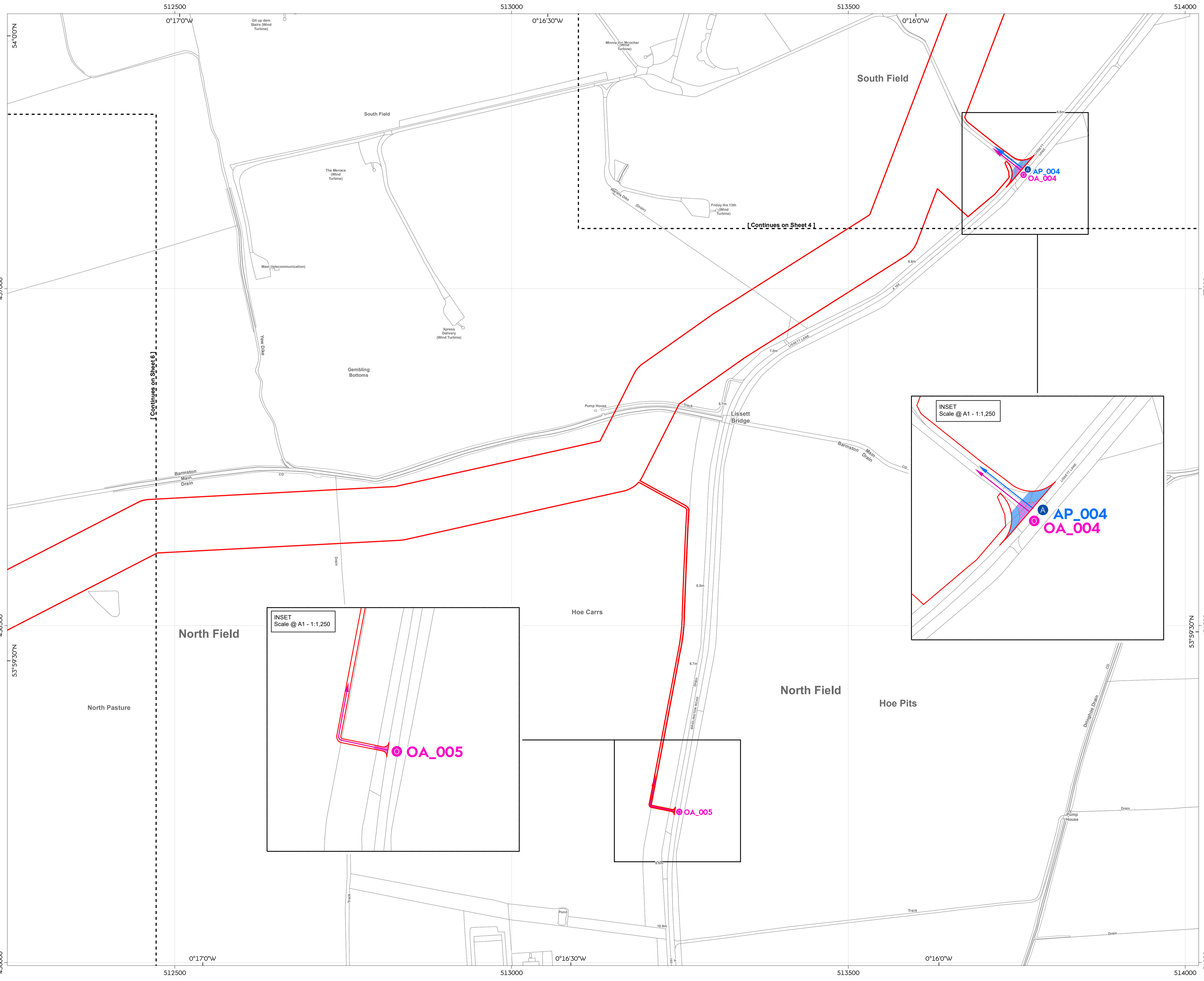
0 25 50 100 Meters

0 25 50 100 Yards

GRID NORTH

REV	REMARKS	DATE
0	Issue for RFP	04/01/2020
A	Updated following PER consultation, for DOD	03/12/2020
B	Updated various onshore project elements, following consultation	14/06/2021

Access to Works Plans  
Document no: HOW040316  
Created by: XDAO  
Checked by: HATOW  
Accepted by: KELLY  
Approved by: JAMIB



512500 513000 513500 514000

54°00'N 0°17'0"W 0°16'30"W 0°16'0"W

457000 456500 456000

53°59'30"N 53°59'30"N

0°17'0"W 0°16'30"W 0°16'0"W

512500 513000 513500 514000

South Field

North Field

Hoe Carrs

Hoe Pits

North Pasture

Gembling Bottoms

The Menace (Wind Turbine)

Mast (Telecommunication)

Xpress Delivery (Wind Turbine)

Mississin Moucher (Wind Turbine)

Friday the 13th (Wind Turbine)

Lissett Bridge

Barmston Main Drain

Dimphoe Drain

Track

Pump House

AP\_004

OA\_004

OA\_005

OA\_005

[Continues on Sheet 4]

[Continues on Sheet 6]

INSET Scale @ A1 - 1:1,250

INSET Scale @ A1 - 1:1,250

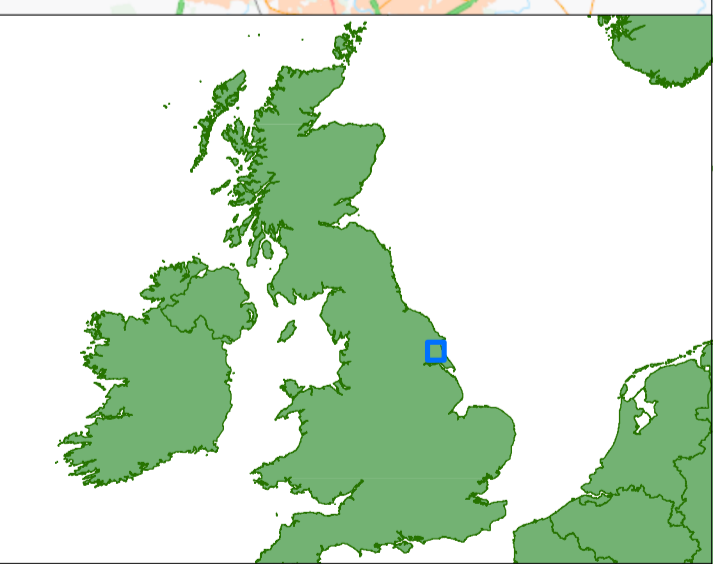
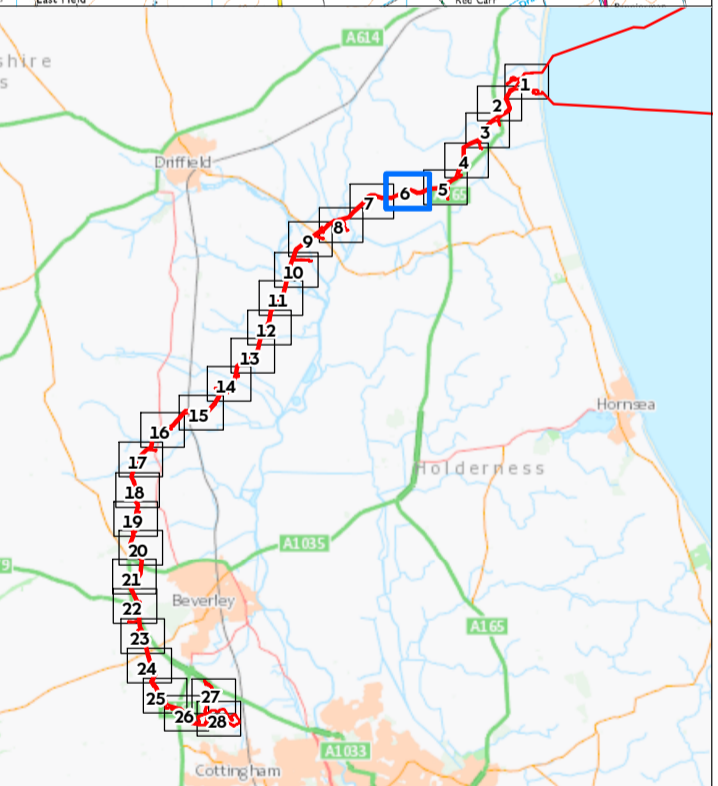
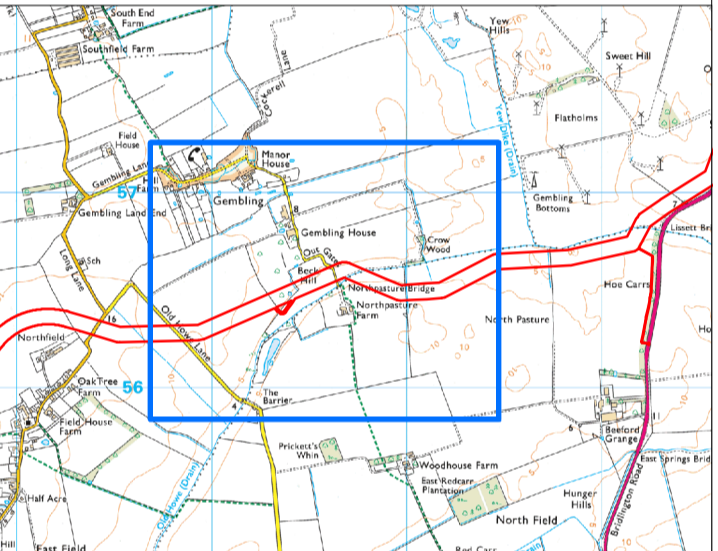
INSET Scale @ A1 - 1:1,250

# Hornsea Project Four Offshore Wind Farm Access to Works Plans Sheet 6 of 28

AFPP Regulations Reference: 5(2)(k) Application Document Number: D1.5.1

- Sheet Boundary
- Order Limits
- Temporary Access Point (AP) Number (Indicative from public highway)
- Operational Access (OA) Point Number (Indicative from public highway)
- Temporary Access to Works (Indicative)
- Operational Access to Works (Indicative)
- Extent of highway from which access could be taken**
  - Operational
  - Temporary

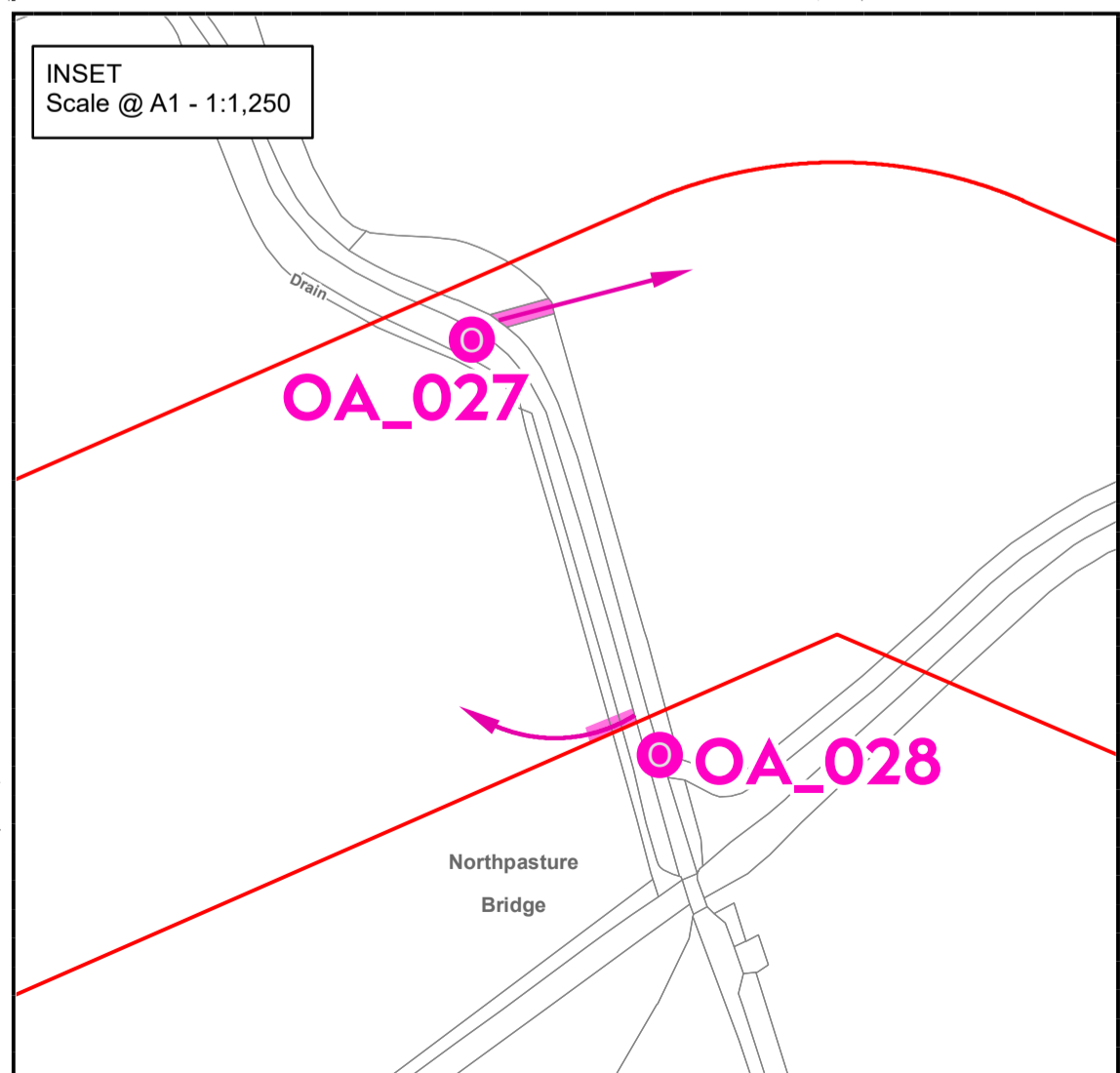
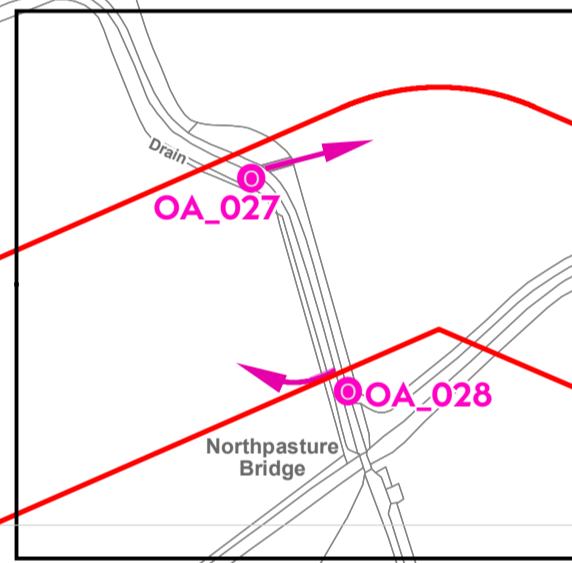
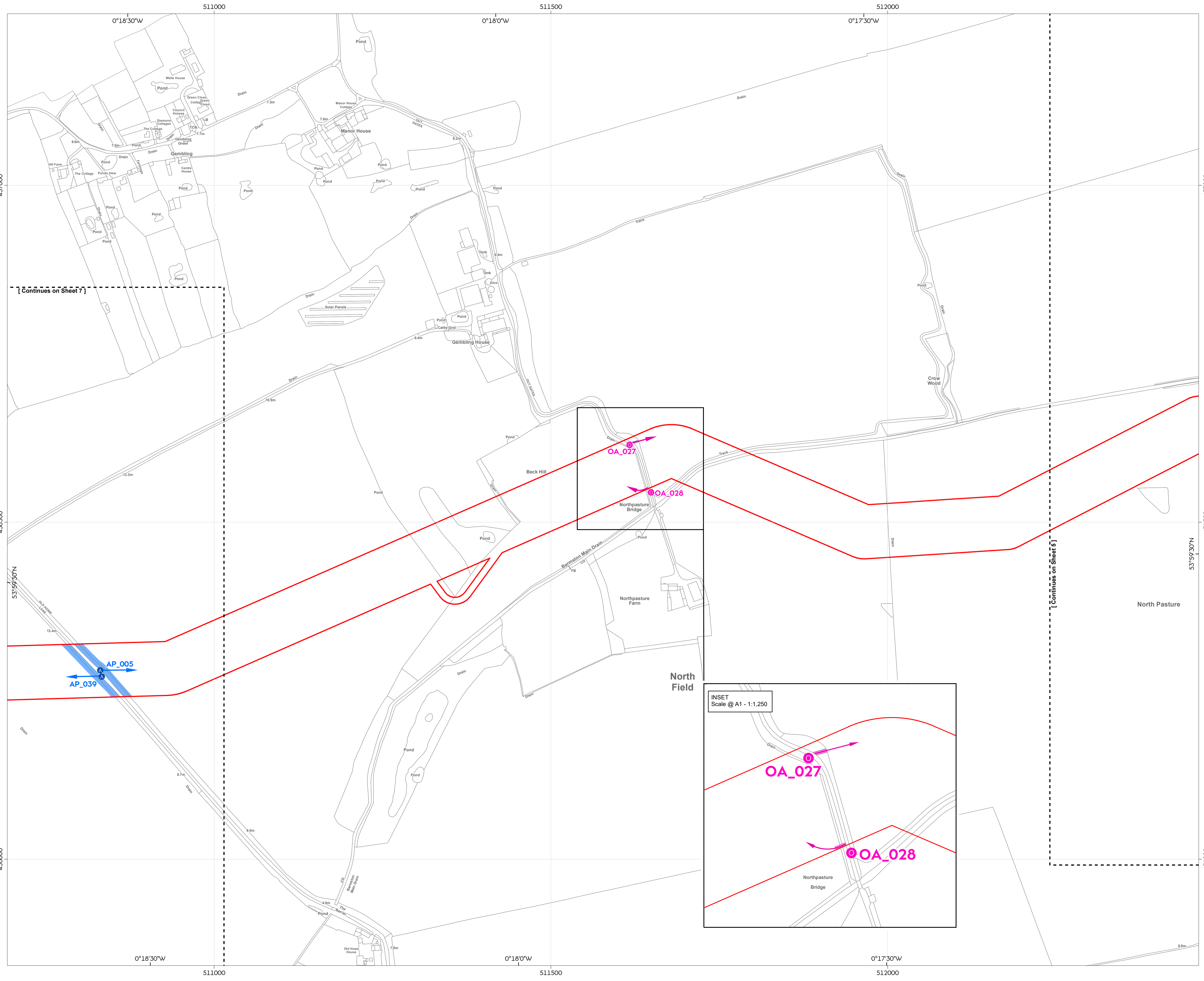
Sources:  
Service Layer Credits: Contains OS data © Crown Copyright and database right 2020.  
© Crown copyright and database rights (2021) Ordnance Survey 0100031673. All rights reserved.



Coordinate system: British National Grid  
Vertical reference: ODN  
Scale @ A1: 1:2,500

REV	REMARKS	DATE
0	Issue for RFP	18/01/2020
A	Updated following PER consultations, for DOD	03/10/2020
B	Updated various onshore project elements, following consultation	18/06/2021

Access to Works Plans  
Document no: HOW040316  
Created by: XDAOO  
Checked by: HATOW  
Accepted by: KELLY  
Approved by: JAMIB



[ Continues on Sheet 7 ]

[ Continues on Sheet 5 ]

INSET  
Scale @ A1 - 1:1,250

456000

53°59'30"N

GRID NORTH

0 25 50 100 Meters

0 25 50 100 Yards

457000

456500

456000

457000

456500

456000

0°18'30"W

511000

0°18'0"W

511500

0°17'30"W

512000

0°18'30"W

511000

0°18'0"W

511500









0°17'30"W

512000

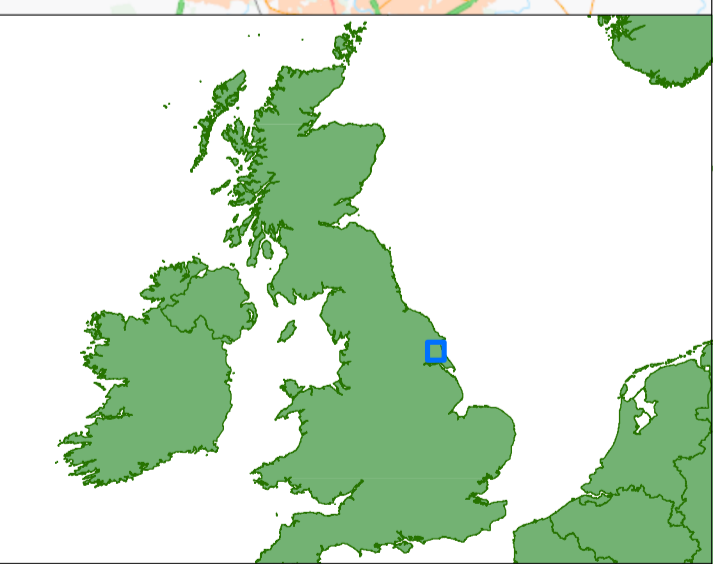
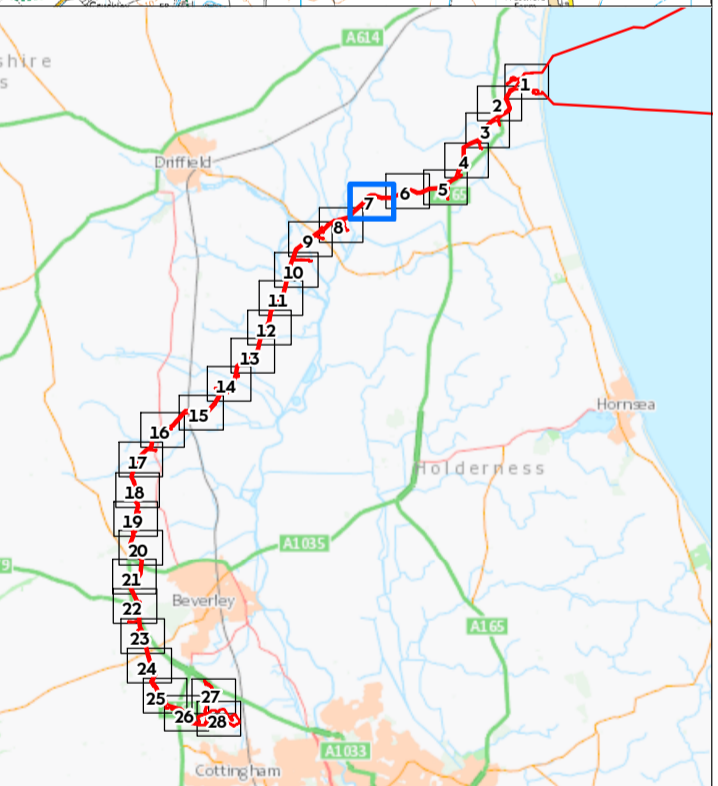
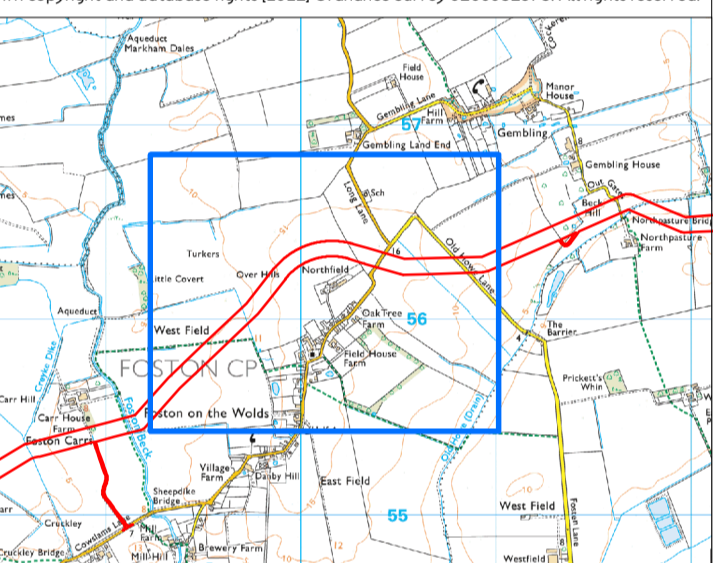


# Hornsea Project Four Offshore Wind Farm Access to Works Plans Sheet 7 of 28

APFP Regulations Reference: 5(2)(k) Application Document Number: D1.5.1

-  Sheet Boundary
-  Order Limits
-  Temporary Access Point (AP) Number  
(Indicative from public highway)
-  Operational Access (OA) Point Number  
(Indicative from public highway)
-  Temporary Access to Works (Indicative)
-  Operational Access to Works (Indicative)
- Extent of highway from which access could be taken**
-  Operational
-  Temporary

Sources:  
Service Layer Credits: Contains OS data © Crown Copyright and database right 2020.  
© Crown copyright and database rights (2021) Ordnance Survey 0300031673. All rights reserved.



Coordinate system: British National Grid  
Vertical reference: ODN  
Scale @ A1: 1:2,500

0 25 50 100 Meters

0 25 50 100 Yards

GRID NORTH

REV	REMARKS	DATE
1	Issue for RFP	18/03/2023
A	Updated following PER consultation, for DOD	03/12/2023
B	Updated various onshore project elements, following consultation	18/06/2024

Access to Works Plans  
Document no: HOW040316  
Created by: XDAO  
Checked by: HATOW  
Accepted by: KELLY  
Approved by: JAMIB



[ Continues on Sheet 8 ]

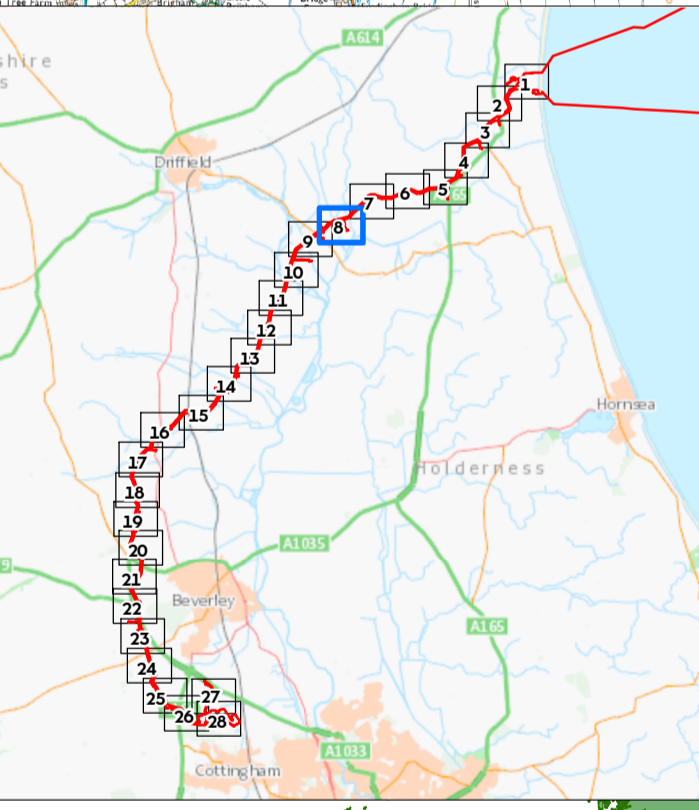
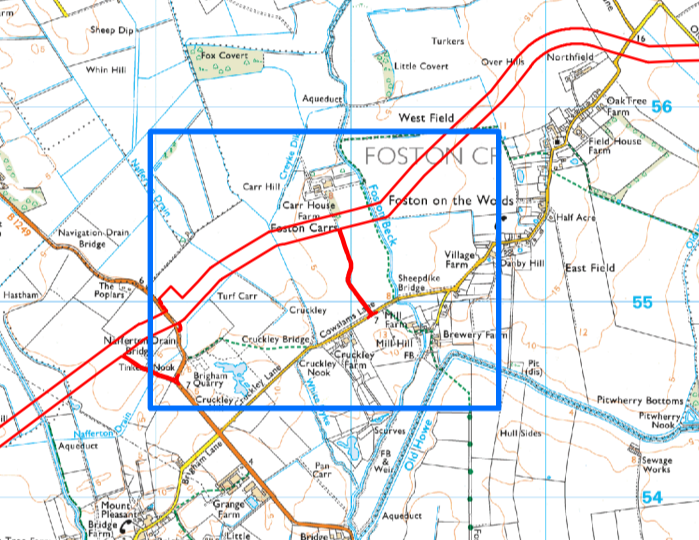
[ Continues on Sheet 6 ]

# Hornsea Project Four Offshore Wind Farm Access to Works Plans Sheet 8 of 28

APFP Regulations Reference: 5(2)(k) Application Document Number: D1.5.1

- Sheet Boundary
  - Order Limits
  - Temporary Access Point (AP) Number (Indicative from public highway)
  - Operational Access (OA) Point Number (Indicative from public highway)
  - Temporary Access to Works (Indicative)
  - Operational Access to Works (Indicative)
- Extent of highway from which access could be taken**
- Operational
  - Temporary and Operational
  - Temporary

Sources:  
Service Layer Credits: Contains OS data © Crown Copyright and database right 2020.  
© Crown copyright and database rights (2021) Ordnance Survey 0100031673. All rights reserved.



Coordinate system: British National Grid  
Vertical reference: ODN  
Scale @ A1: 1:2,500

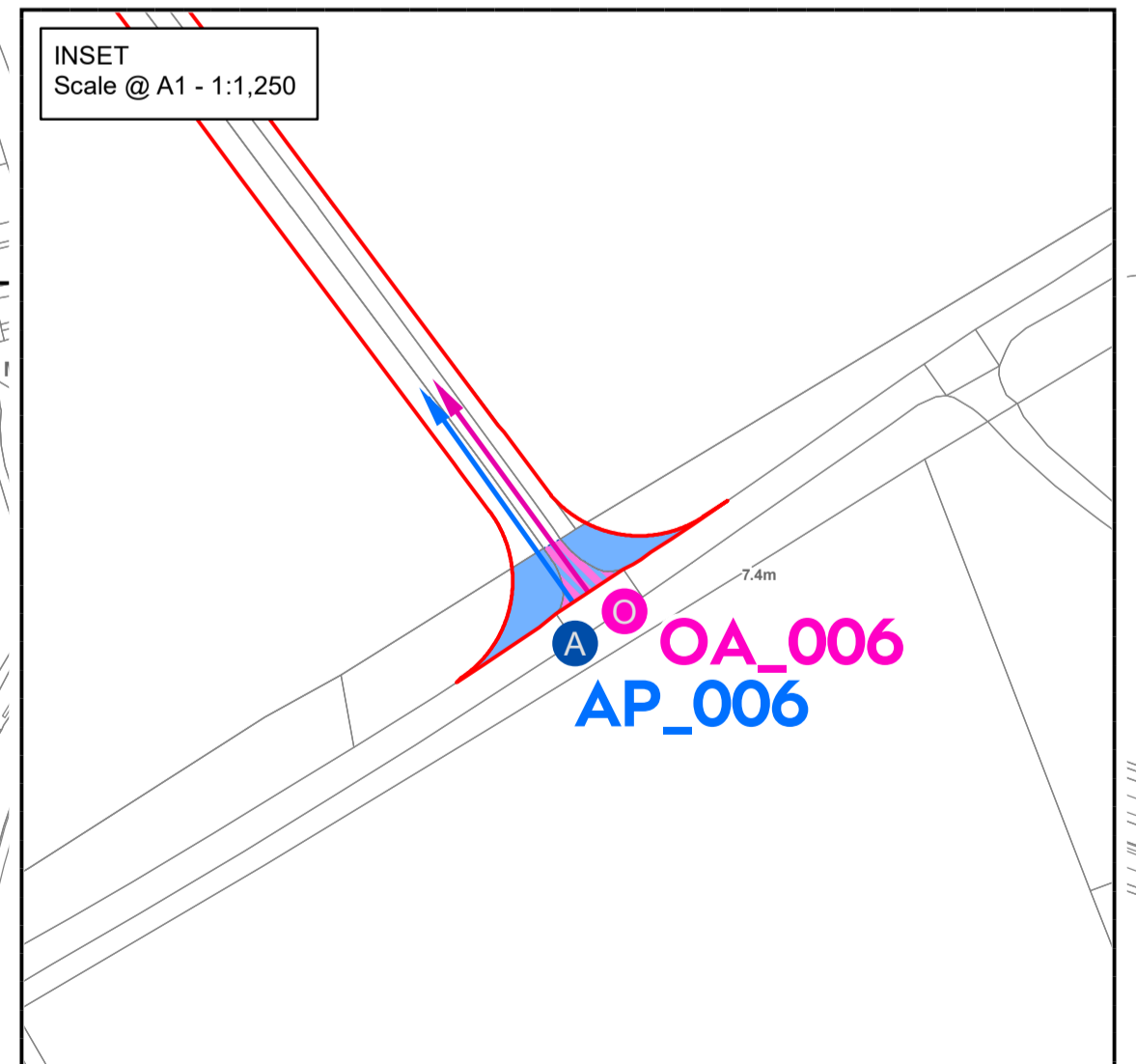
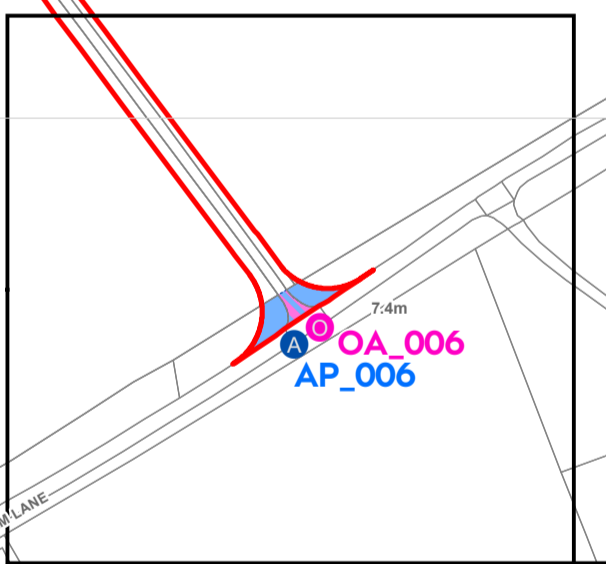
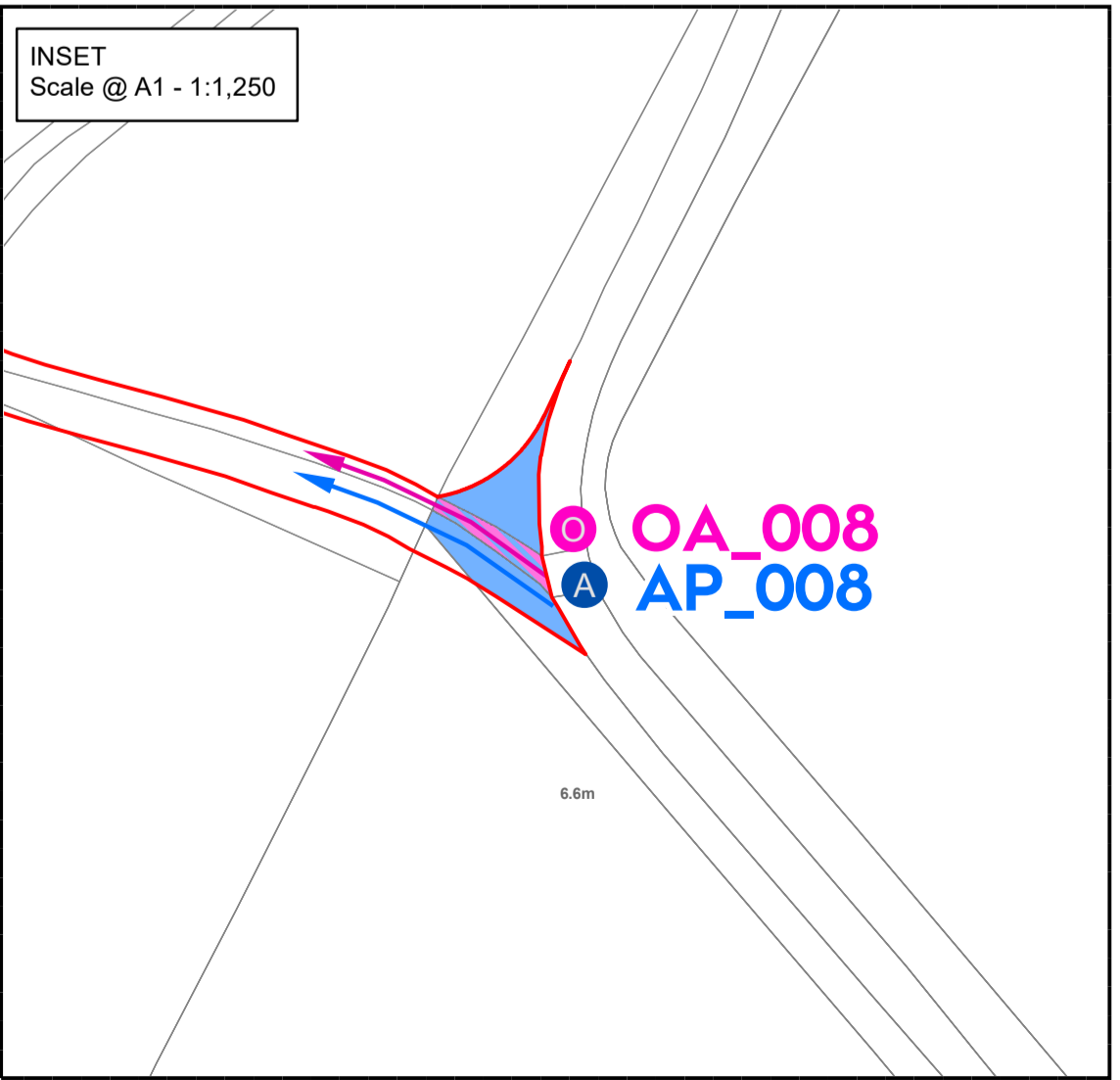
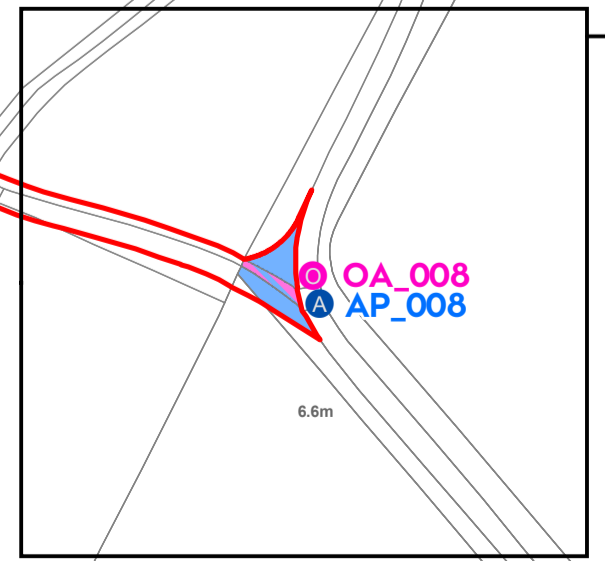
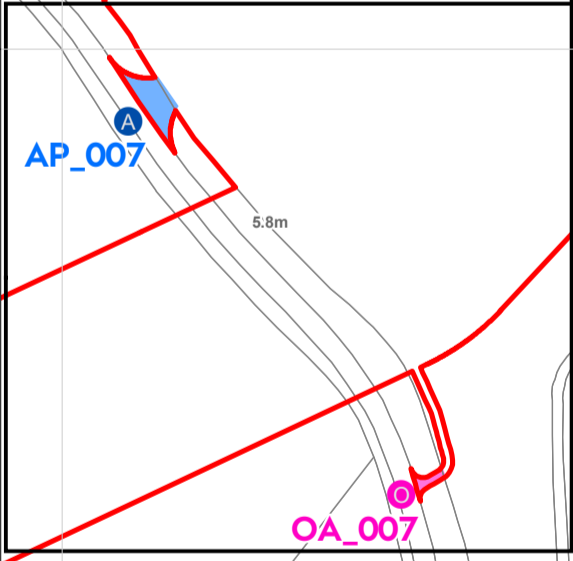
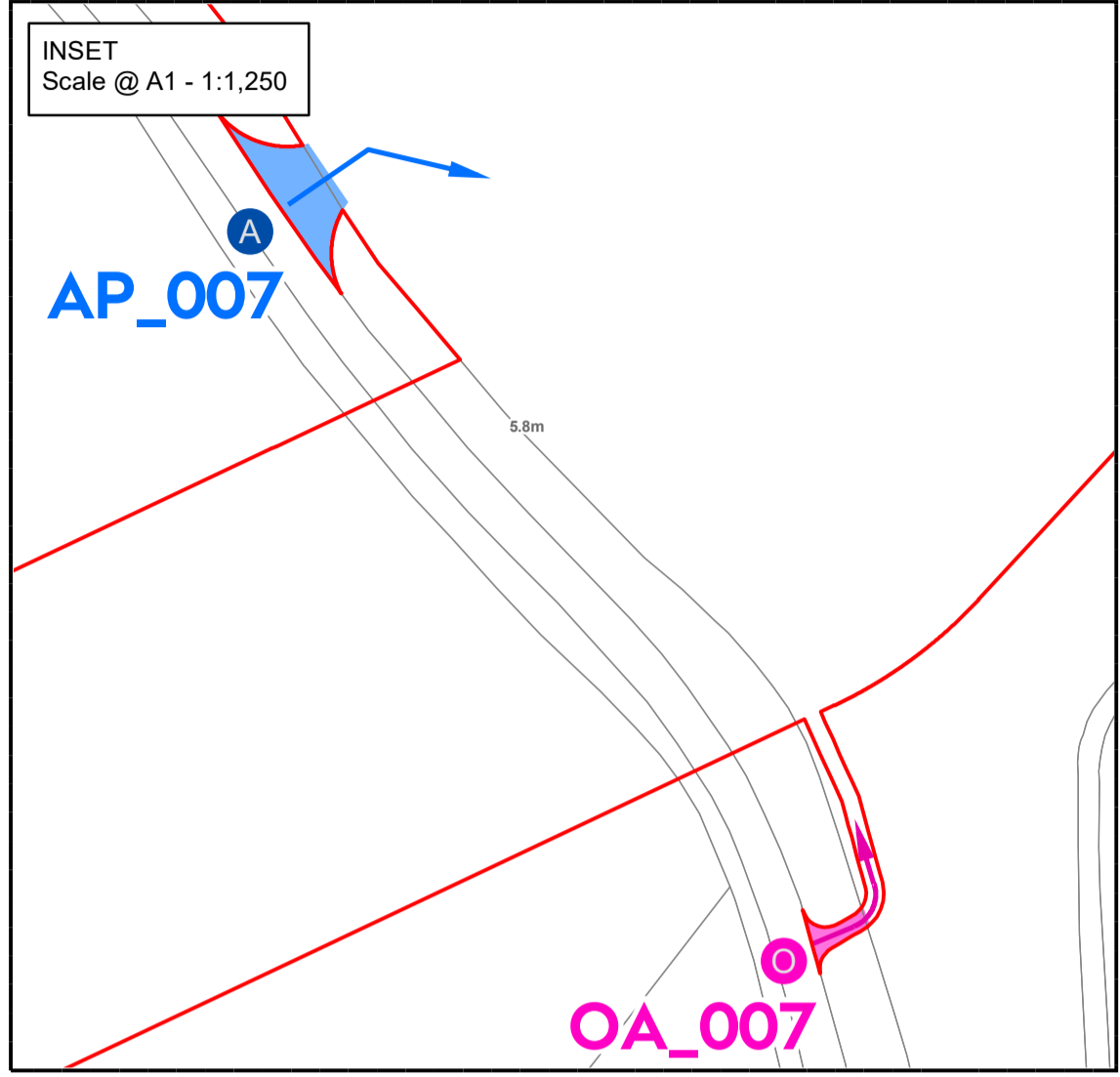
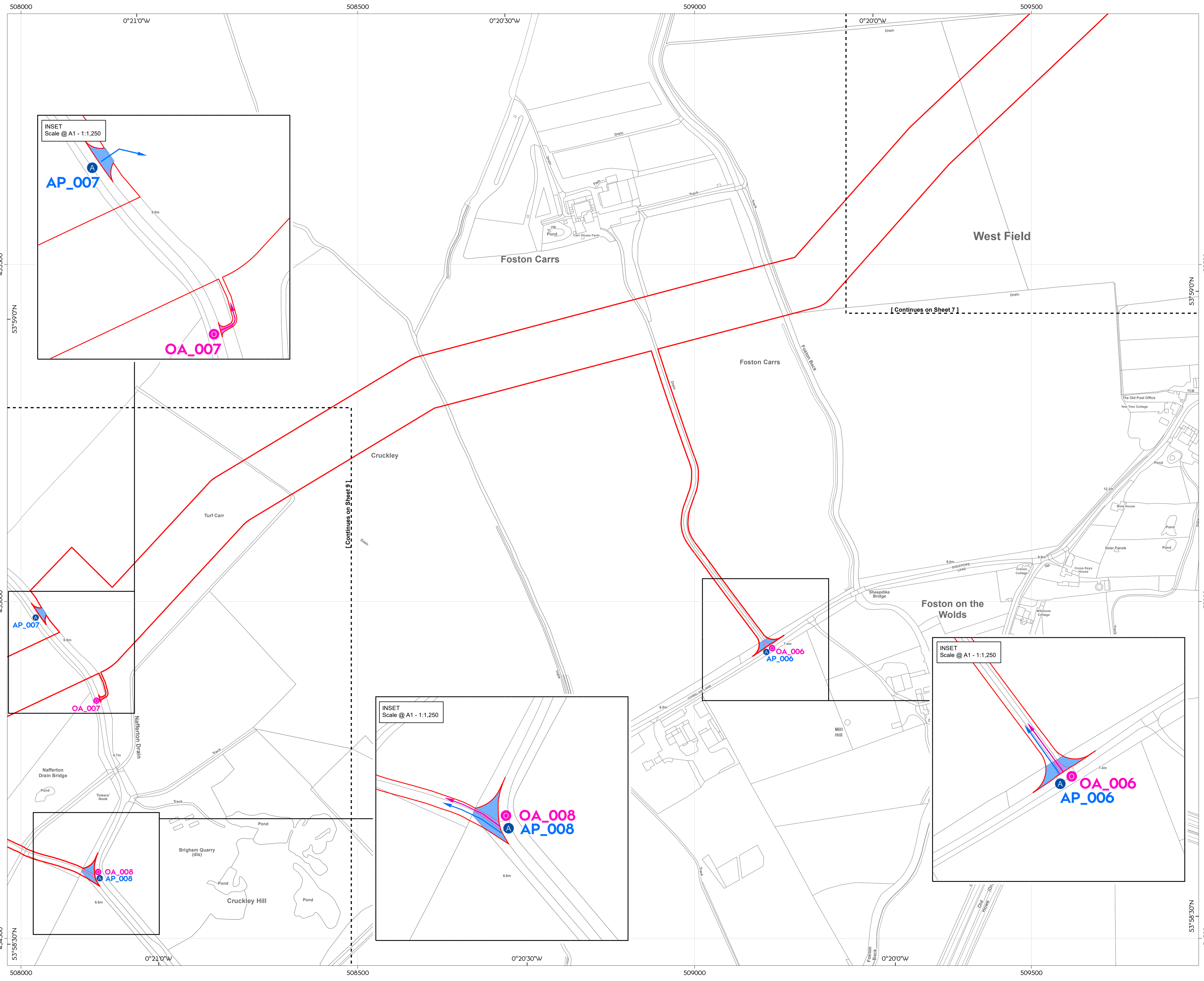
0 25 50 100 Meters

0 25 50 100 Yards

GRID NORTH

REV	REMARKS	DATE
0	Initial issue for RFR	18/03/2023
A	Updated following RFR consultations, for DOD	03/12/2023
B	Updated various onshore project elements, following consultation	18/06/2024

Access to Works Plans  
Document no: HOW040316  
Created by: XDAOO  
Checked by: HATOW  
Accepted by: KELLY  
Approved by: JAMIB



[ Continues on Sheet 7 ]

[ Continues on Sheet 9 ]

# Hornsea Project Four Offshore Wind Farm

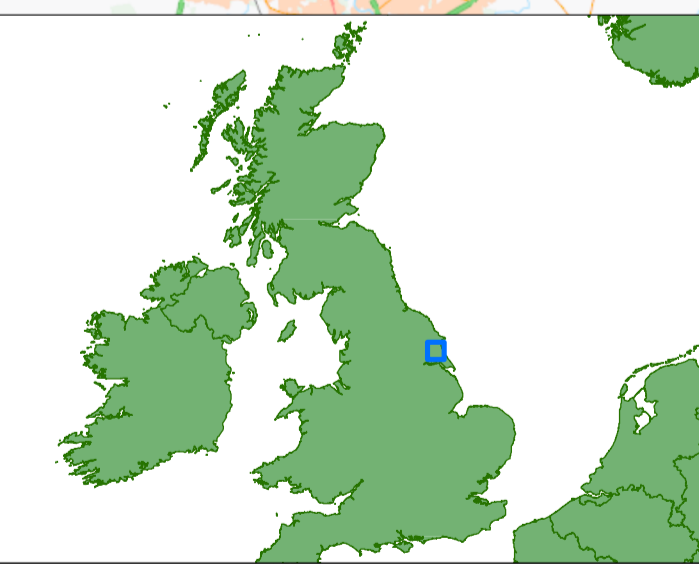
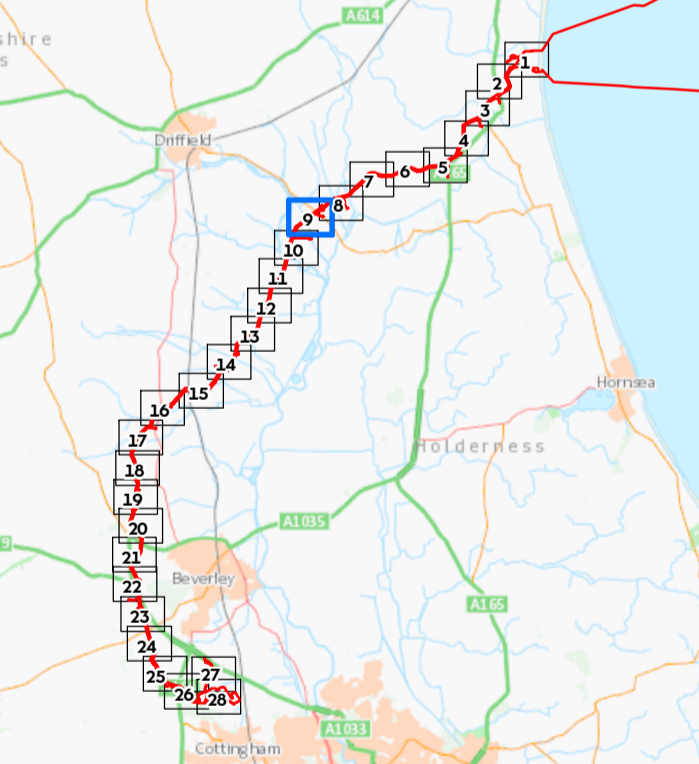
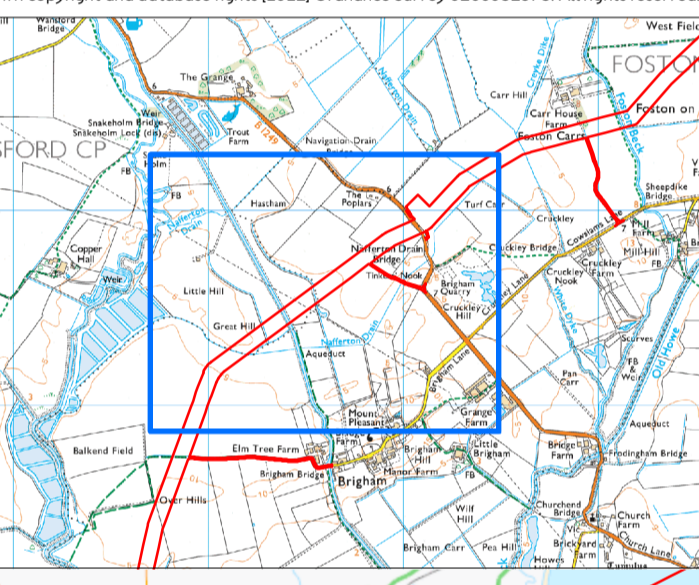
## Access to Works Plans

Sheet 9 of 28

APFP Regulations Reference: 5(2)(k) Application Document Number: D1.5.1

- Sheet Boundary
- Order Limits
- Temporary Access Point (AP) Number  
(Indicative from public highway)
- Operational Access (OA) Point Number  
(Indicative from public highway)
- Temporary Access to Works (Indicative)
- Operational Access to Works (Indicative)
- Extent of highway from which access could be taken**
- Operational
- Temporary and Operational
- Temporary

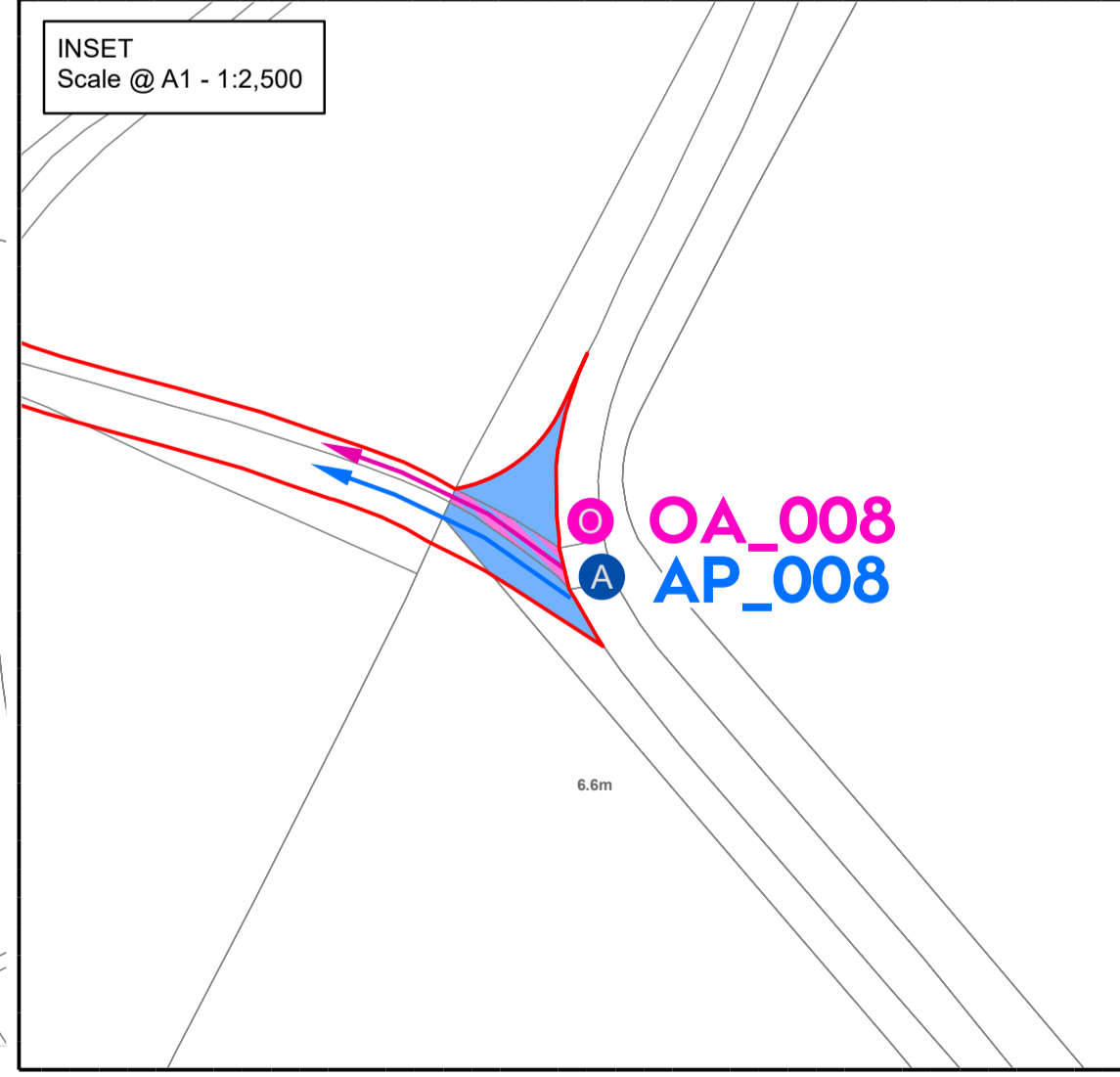
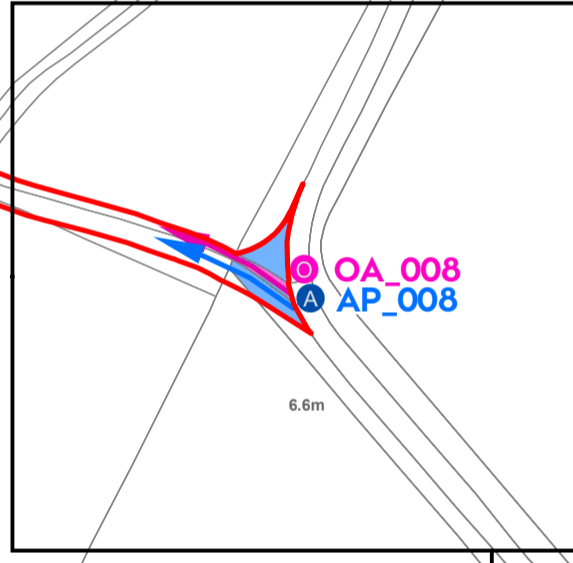
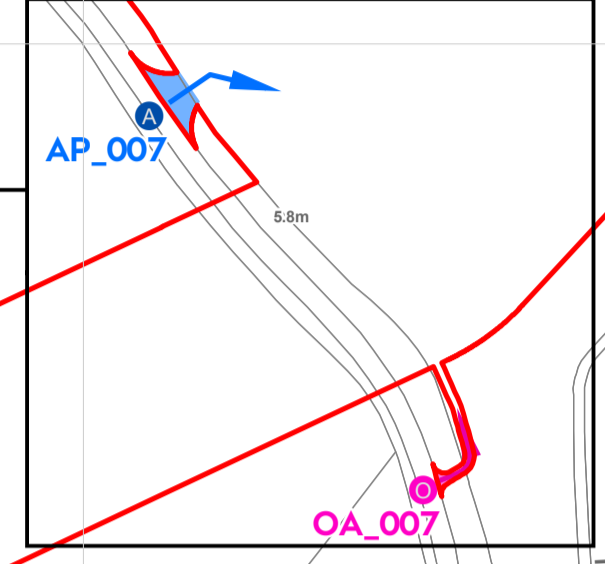
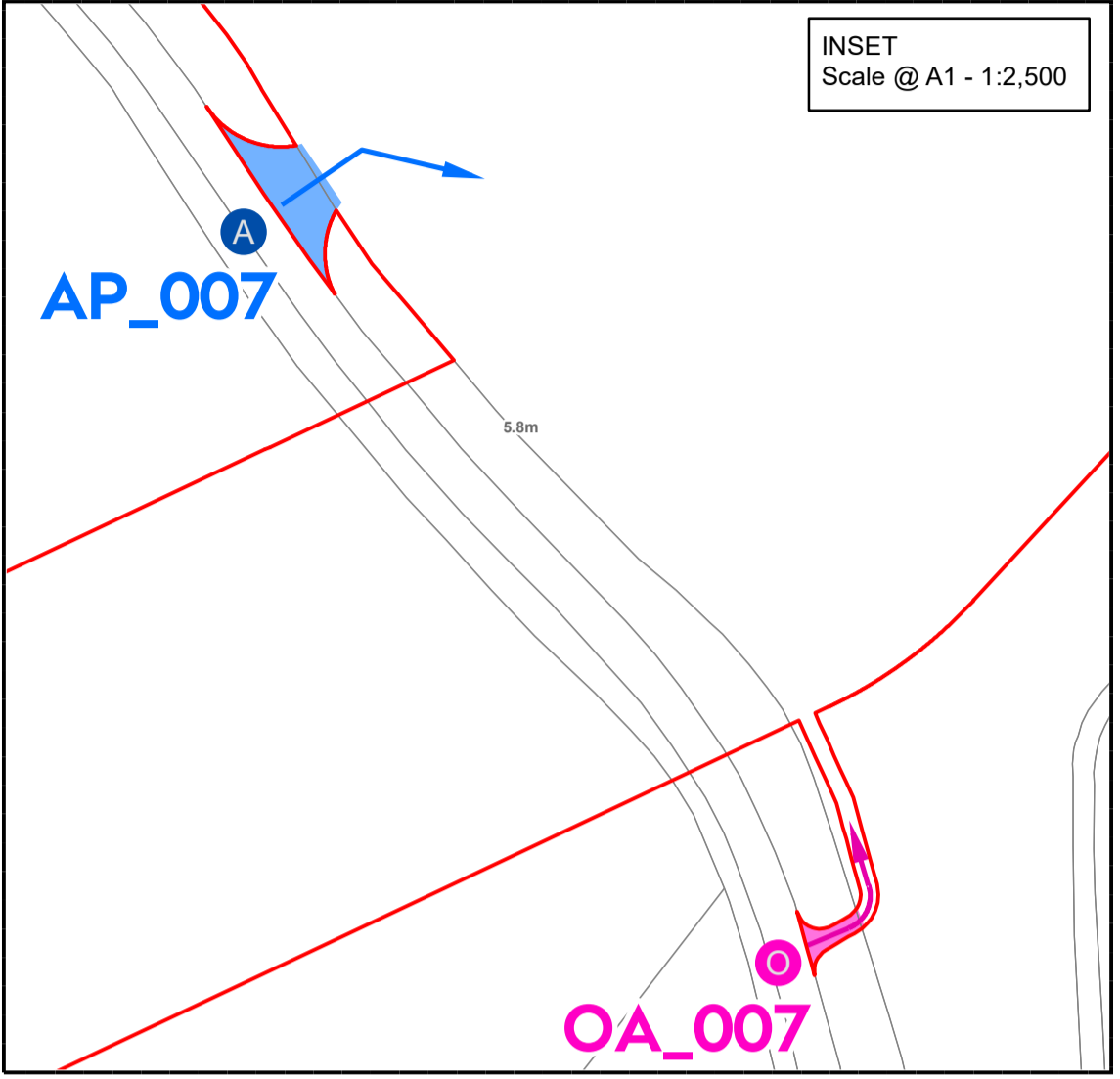
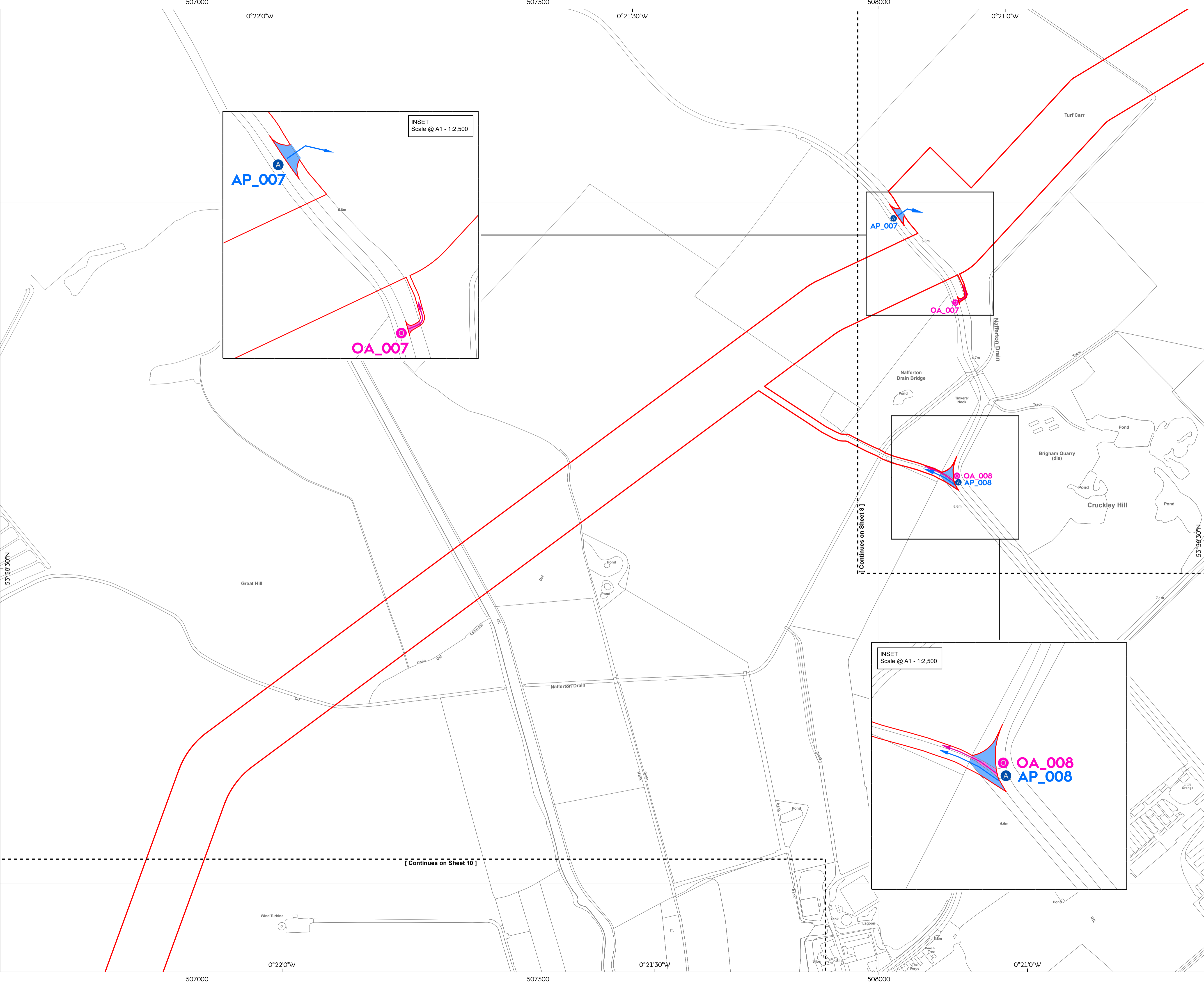
Sources:  
Service Layer Credits: Contains OS data © Crown Copyright and database right 2020.  
© Crown copyright and database rights (2021) Ordnance Survey 0100031673. All rights reserved.



Coordinate system: British National Grid  
Vertical reference: ODN  
Scale @ A1: 1:2,500

REV	REMARKS	DATE
0	Initial issue for RFR	18/03/2020
A	Updated following RFR consultations, for DOD	03/12/2020
B	Updated various onshore project elements, following consultation	18/06/2021

Access to Works Plans  
Document no: HOW040316  
Created by: XDAOO  
Checked by: HATOW  
Accepted by: KELLY  
Approved by: JAMIB



[Continues on Sheet 10]

[Continues on Sheet 8]

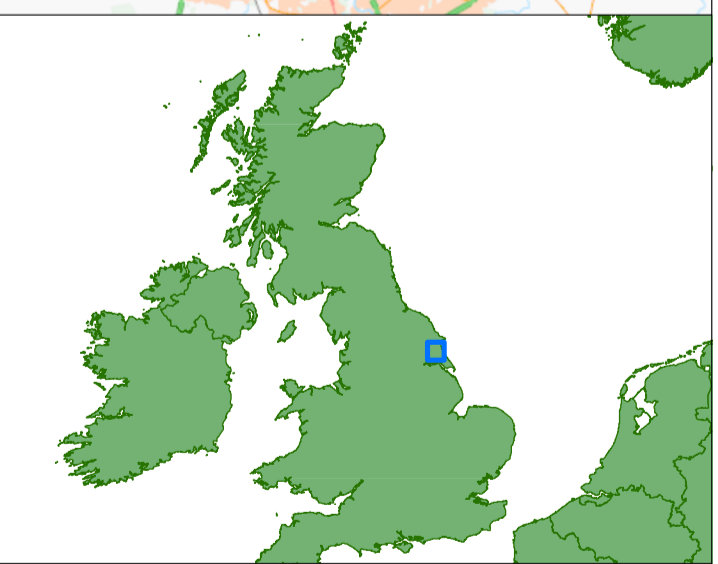
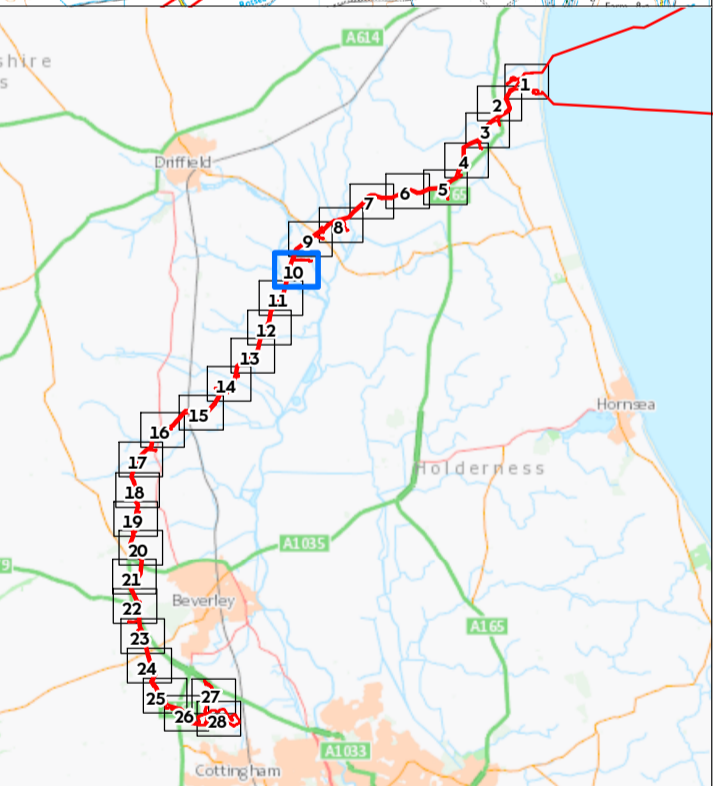
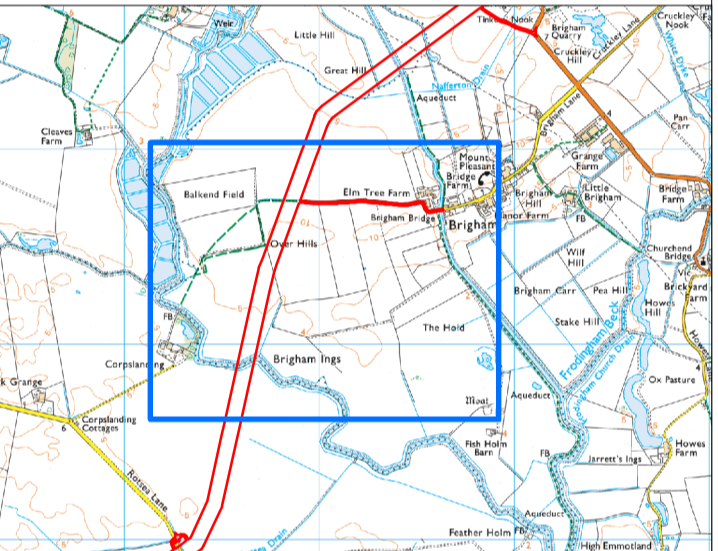
# Hornsea Project Four Offshore Wind Farm

## Access to Works Plans Sheet 10 of 28

APFP Regulations Reference: 5(2)(k) Application Document Number: D1.5.1

- Sheet Boundary
  - Order Limits
  - Temporary Access Point (AP) Number  
(Indicative from public highway)
  - Operational Access (OA) Point Number  
(Indicative from public highway)
  - Temporary Access to Works (Indicative)
  - Operational Access to Works (Indicative)
- Extent of highway from which access could be taken**
- Temporary and Operational
  - Temporary

Sources:  
Service Layer Credits: Contains OS data © Crown Copyright and database right 2020.  
© Crown copyright and database rights (2021) Ordnance Survey 0100031673. All rights reserved.



Coordinate system: British National Grid  
Vertical reference: ODN  
Scale @ A1: 1:2,500

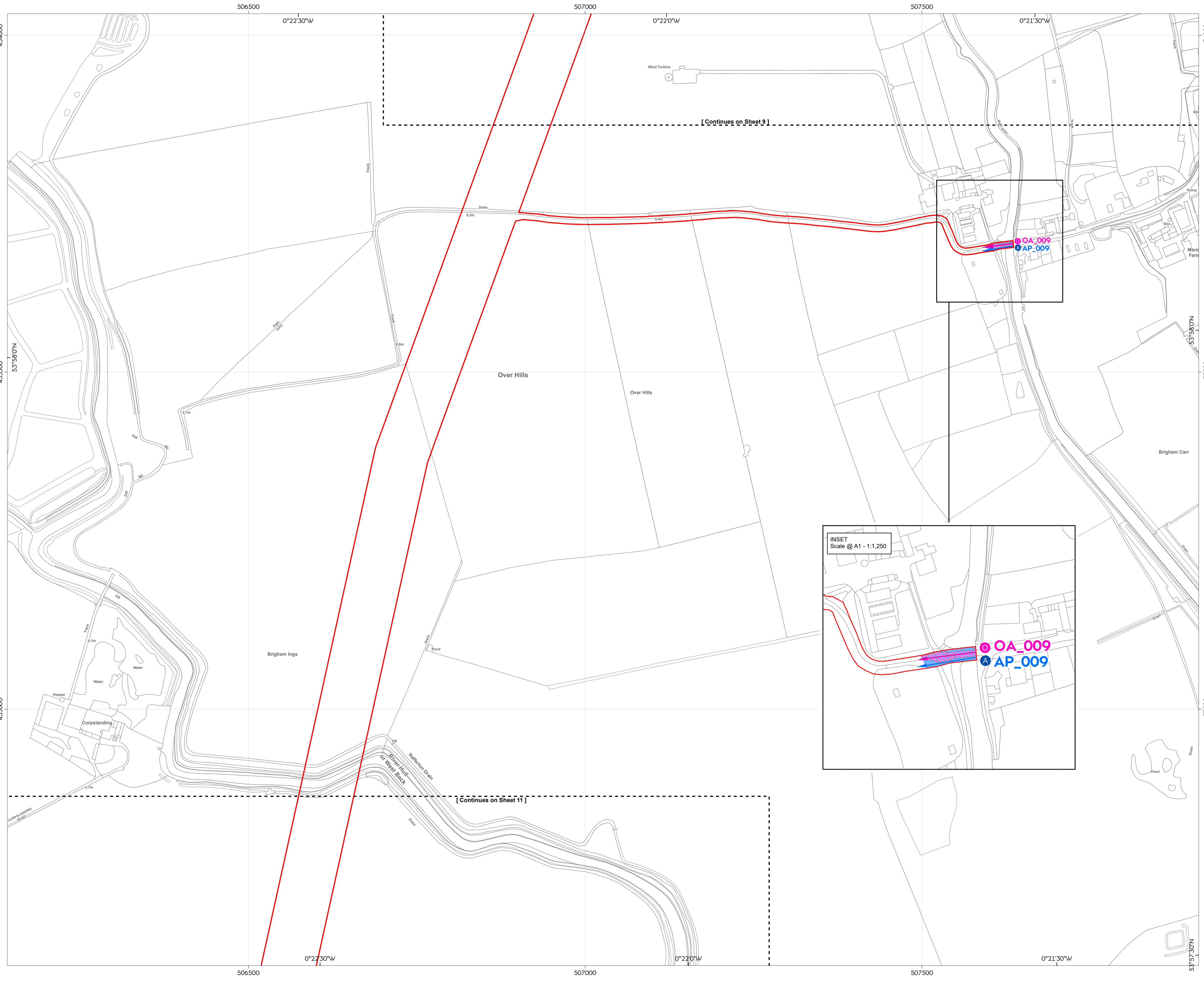
0 25 50 100 Meters

0 25 50 100 Yards

GRID NORTH

REV	REMARKS	DATE
0	Issue for RFP	08/01/2020
A	Updated following PER consultations, for DOD	03/10/2020
B	Updated various onshore project elements, following consultation	18/06/2021

Access to Works Plans  
Document no: HOW040316  
Created by: XDAOO  
Checked by: HATOW  
Accepted by: KELLY  
Approved by: JAMIB












# Hornsea Project Four Offshore Wind Farm

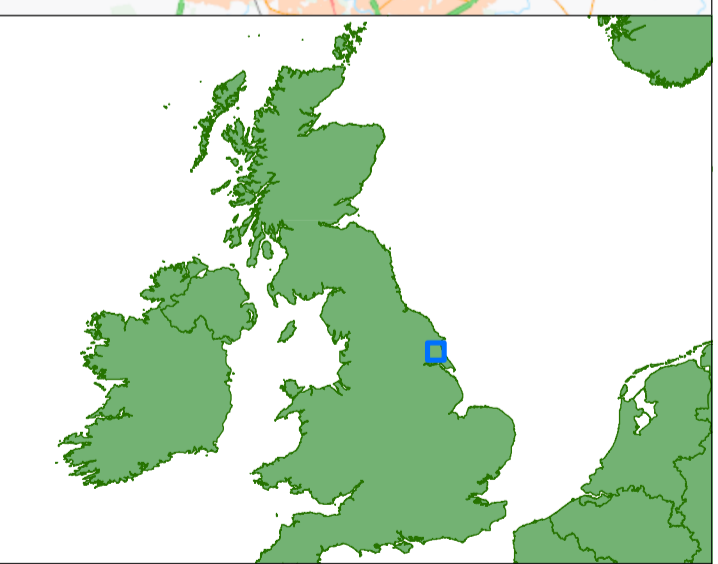
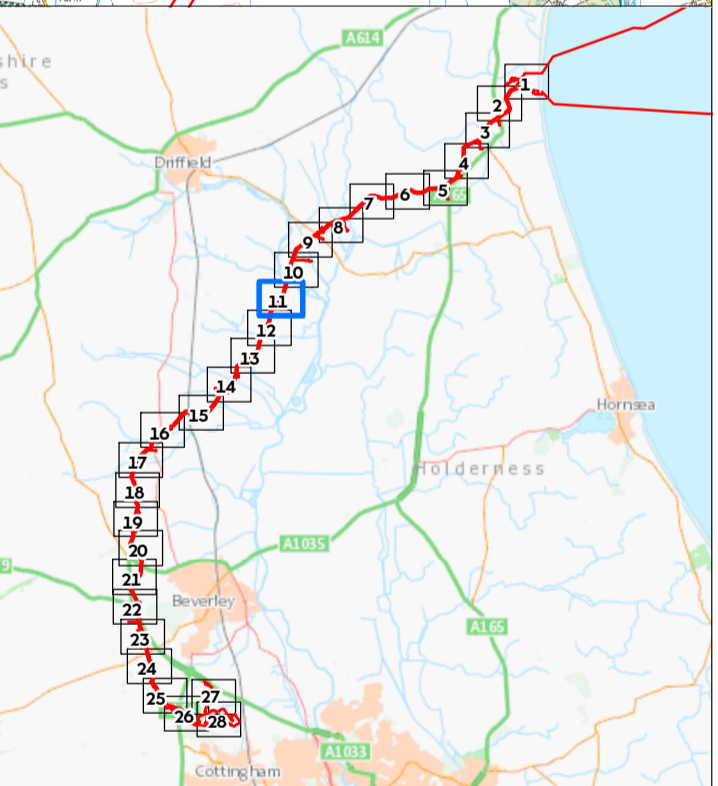
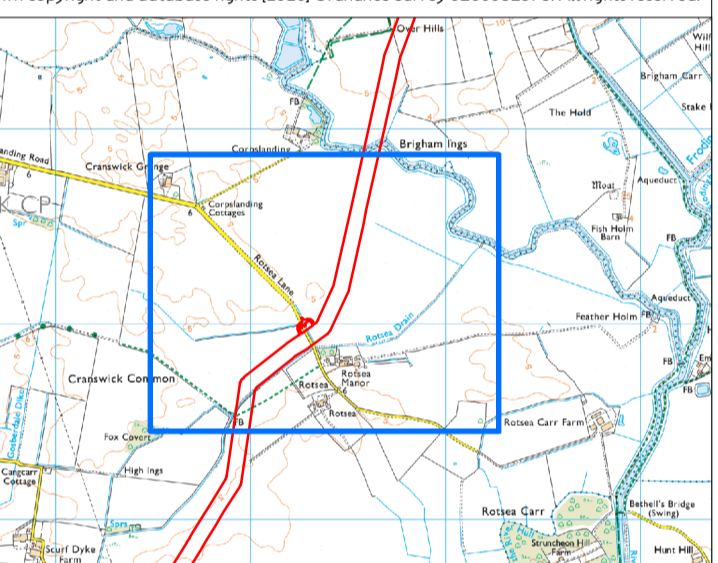
## Access to Works Plans

Sheet 11 of 28

APFP Regulations Reference : 5(2)(k) Application Document Number : D1.5.1

-  Sheet Boundary
-  Order Limits
-  Temporary Access Point (AP) Number  
(Indicative from public highway)
-  Operational Access (OA) Point Number  
(Indicative from public highway)
-  Temporary Access to Works (Indicative)
-  Operational Access to Works (Indicative)
- Extent of highway from which access could be taken**
-  Operational
-  Temporary and Operational
-  Temporary

Sources:  
Service Layer Credits: Contains OS data © Crown Copyright and database right 2020.  
© Crown copyright and database rights (2020) Ordnance Survey 0100031673. All rights reserved.



Coordinate system: British National Grid  
Vertical reference: ODN  
Scale @ A1: 1:2,500

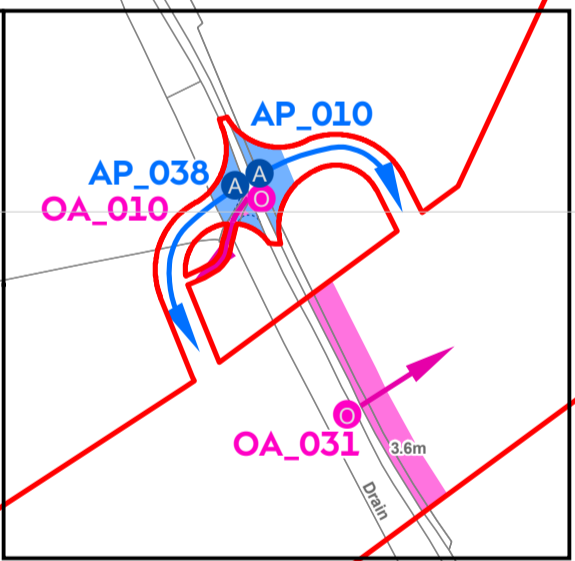
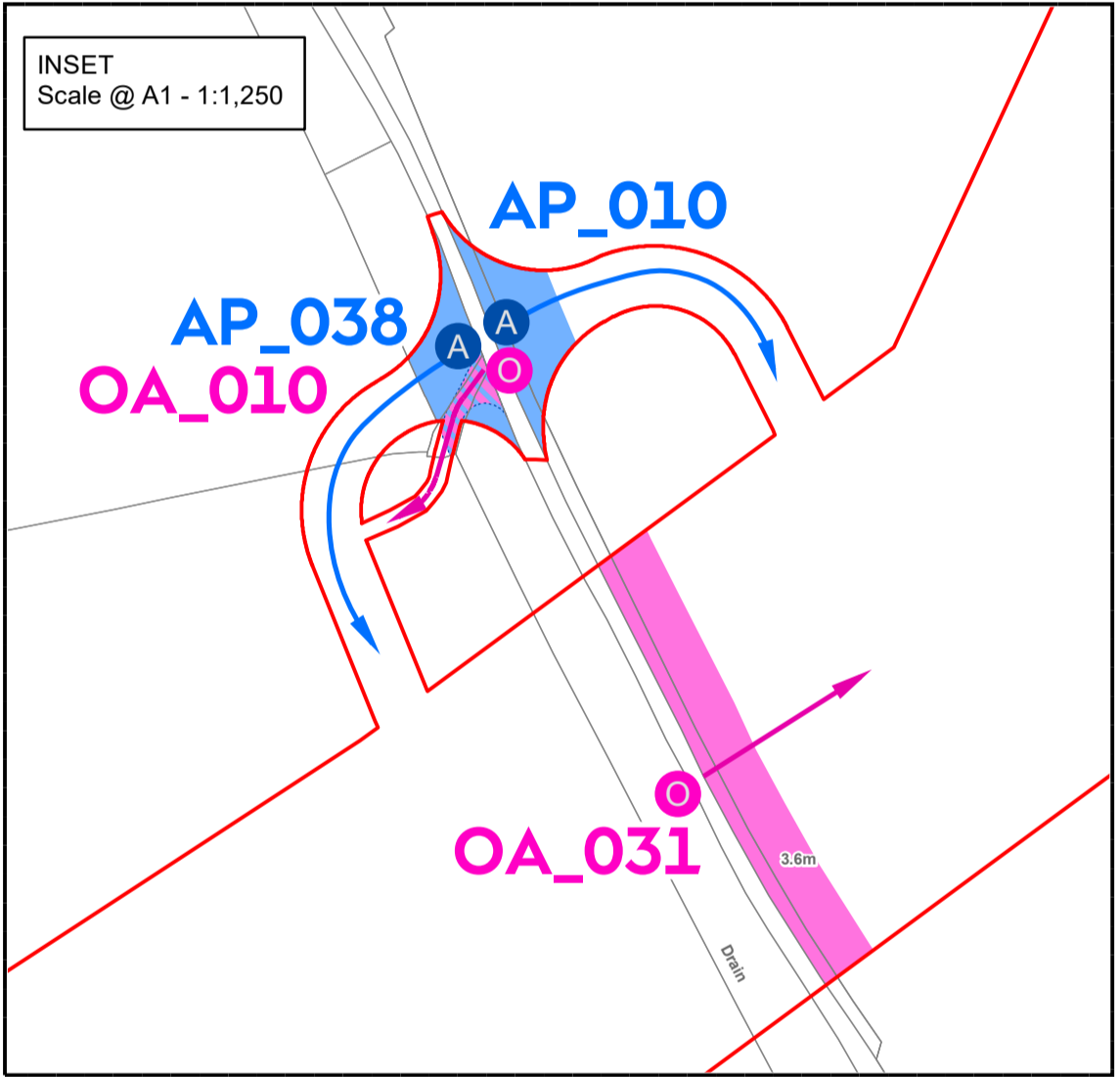
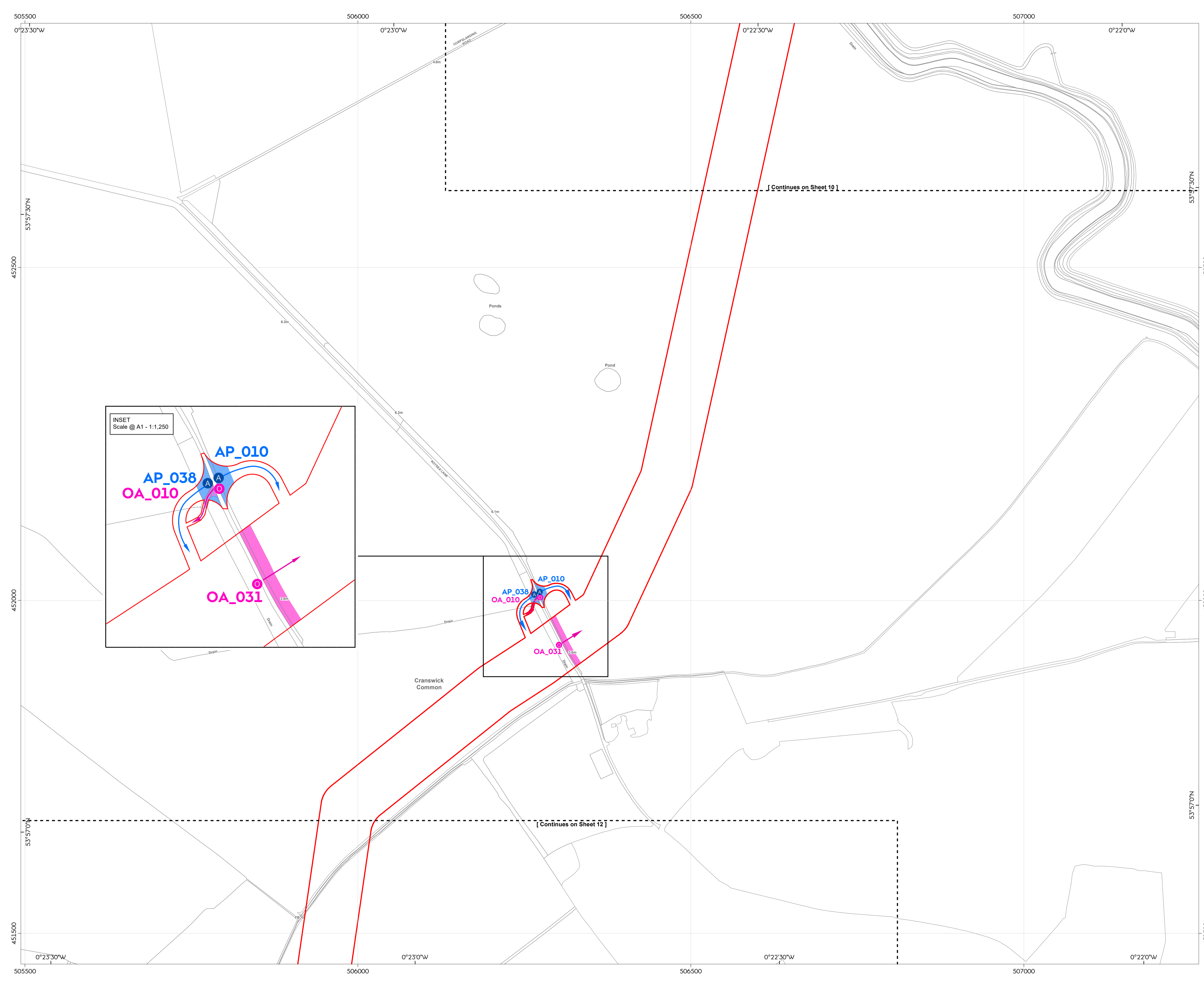
0 25 50 100 Meters

0 25 50 100 Yards

GRID NORTH

REV	REMARKS	DATE
	Grid base for APFP	04/01/2020
A	Updated following PER consultations, for DOD	03/12/2020
B	Updated various onshore project elements, following consultation	14/06/2021

Access to Works Plans  
Document no: HOW040316  
Created by: XDAOO  
Checked by: HATOW  
Accepted by: KELLY  
Approved by: JAMIB



[ Continues on Sheet 10 ]



[ Continues on Sheet 12 ]

# Hornsea Project Four Offshore Wind Farm

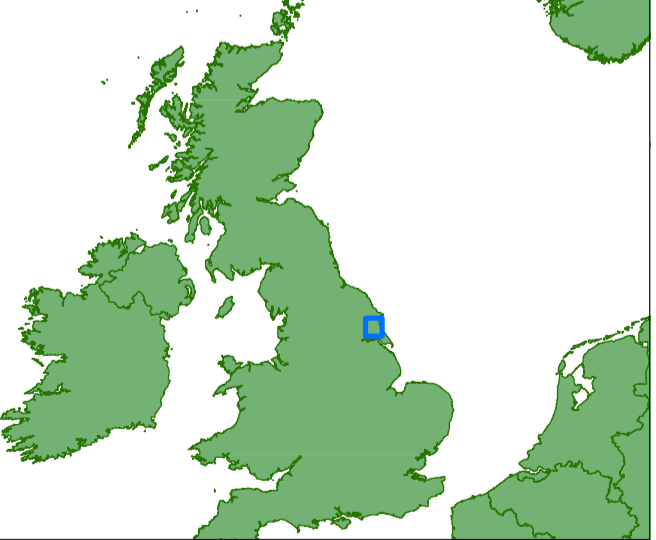
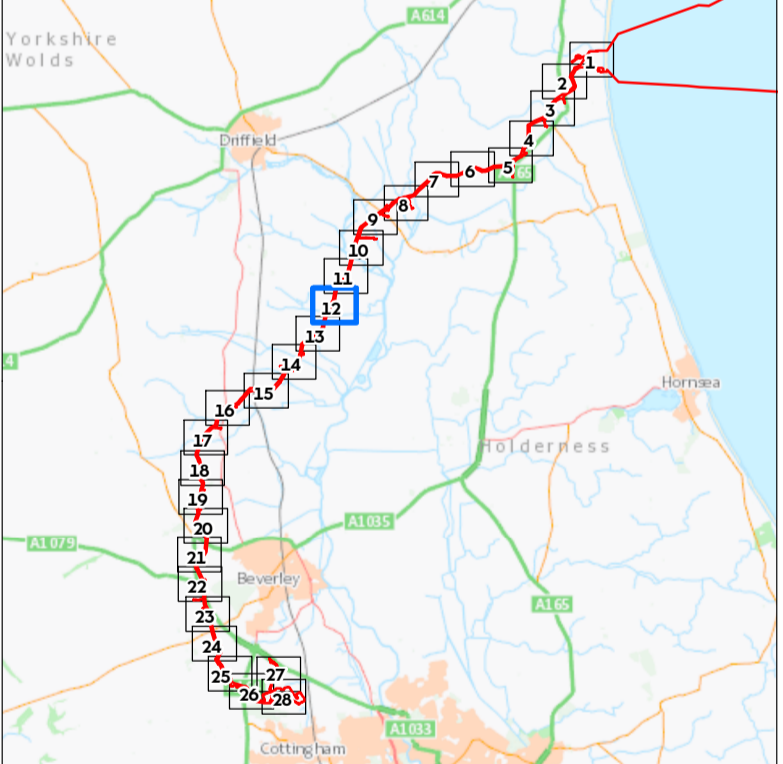
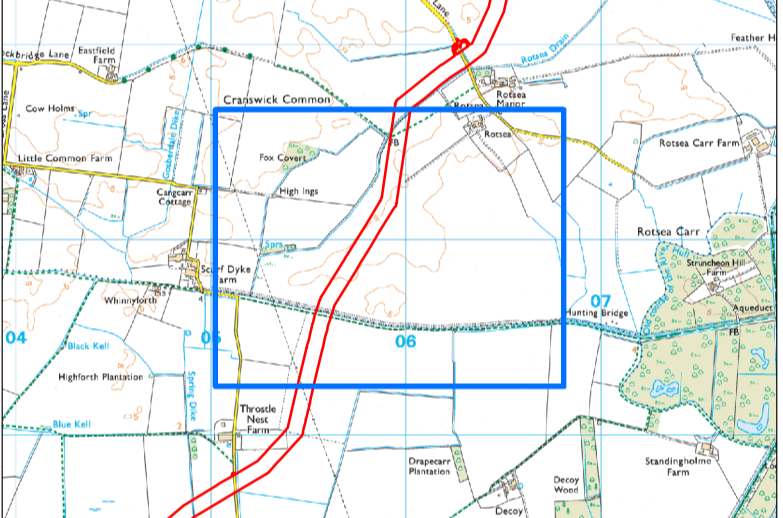
## Access to Works Plans

Sheet 12 of 28

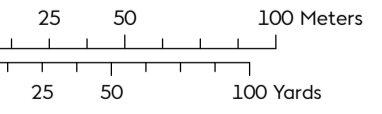
APFP Regulations Reference: 5(2)(k) Application Document Number: D1.5.1

-  Sheet Boundary
-  Order Limits

Sources:  
Service Layer Credits: Contains OS data © Crown Copyright and database right 2020.  
© Crown copyright and database rights (2021) Ordnance Survey 0100031673. All rights reserved.



Coordinate system: British National Grid  
Vertical reference: ODN  
Scale @ A1: 1:2,500

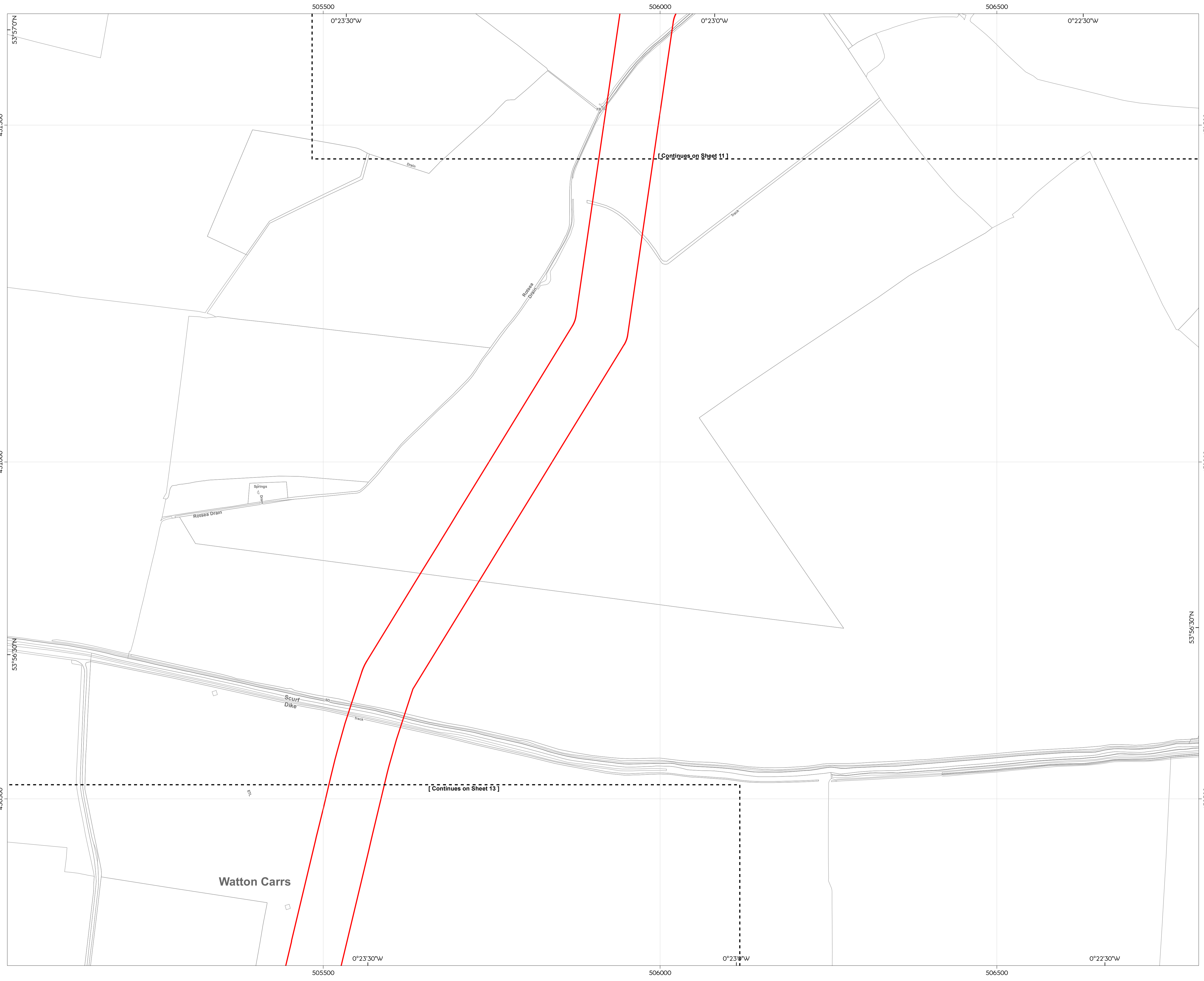


0 25 50 100 Meters  
0 25 50 100 Yards

N  
GRID  
NORTH

REV	REMARKS	DATE
0	Initial issue for RFP	18/07/2020
A	Updated following PER consultations, for DCD	03/12/2020
B	Updated various offshore project elements, following consultation	18/06/2021

Access to Works Plans  
Document no: HOW040316  
Created by: XDAOO  
Checked by: HATOW  
Accepted by: KELLY  
Approved by: JAMIB









# Hornsea Project Four Offshore Wind Farm

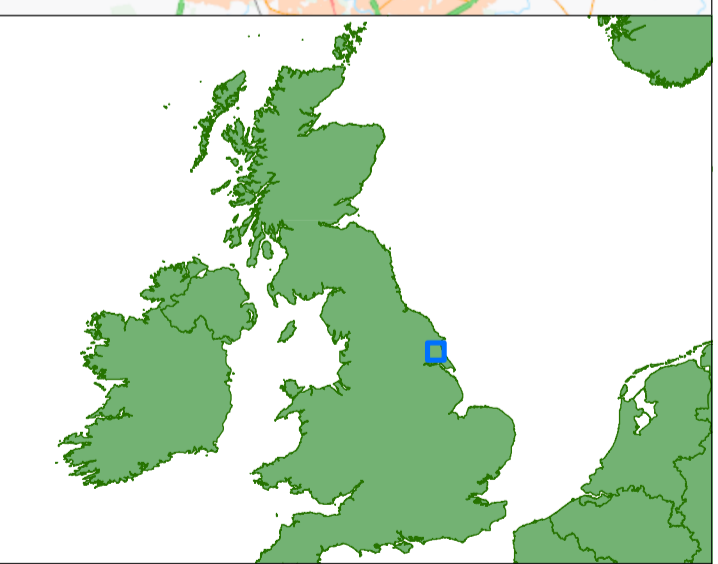
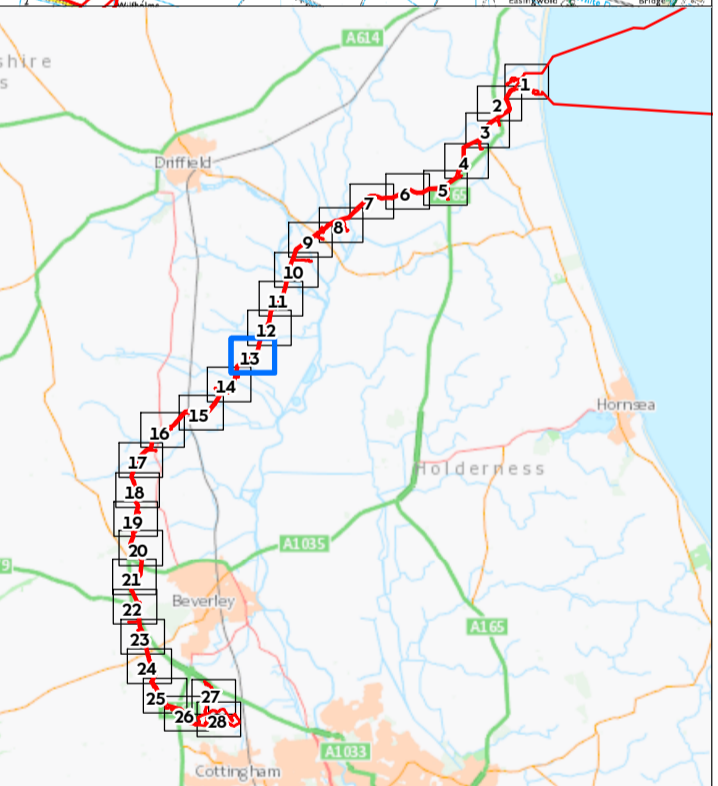
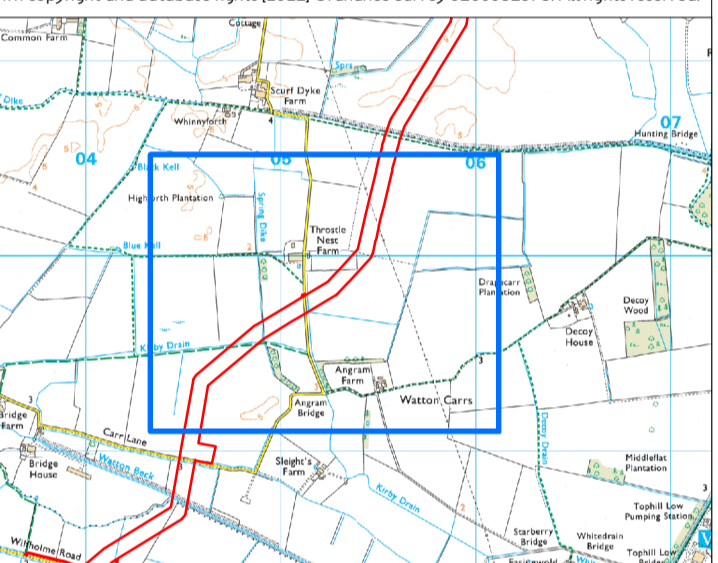
## Access to Works Plans

Sheet 13 of 28

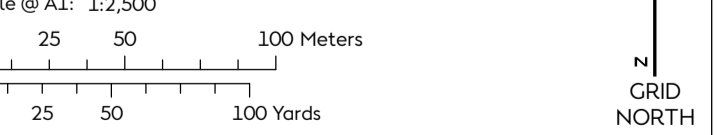
APFP Regulations Reference: 5(2)(k) Application Document Number: D1.5.1

-  Sheet Boundary
-  Order Limits
-  Operational Access (OA) Point Number  
(Indicative from public highway)
-  Operational Access to Works (Indicative)
- Extent of highway from which access could be taken**
-  Operational

Sources:  
Service Layer Credits: Contains OS data © Crown Copyright and database right 2020.  
© Crown copyright and database rights (2021) Ordnance Survey 0100031673. All rights reserved.



Coordinate system: British National Grid  
Vertical reference: ODN  
Scale @ A1: 1:2,500

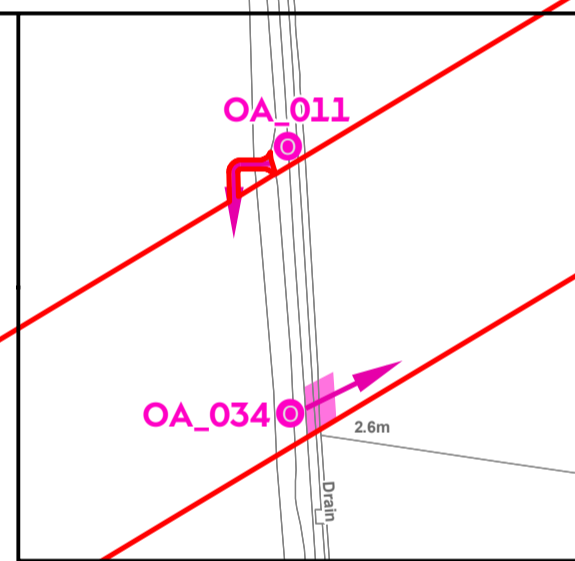
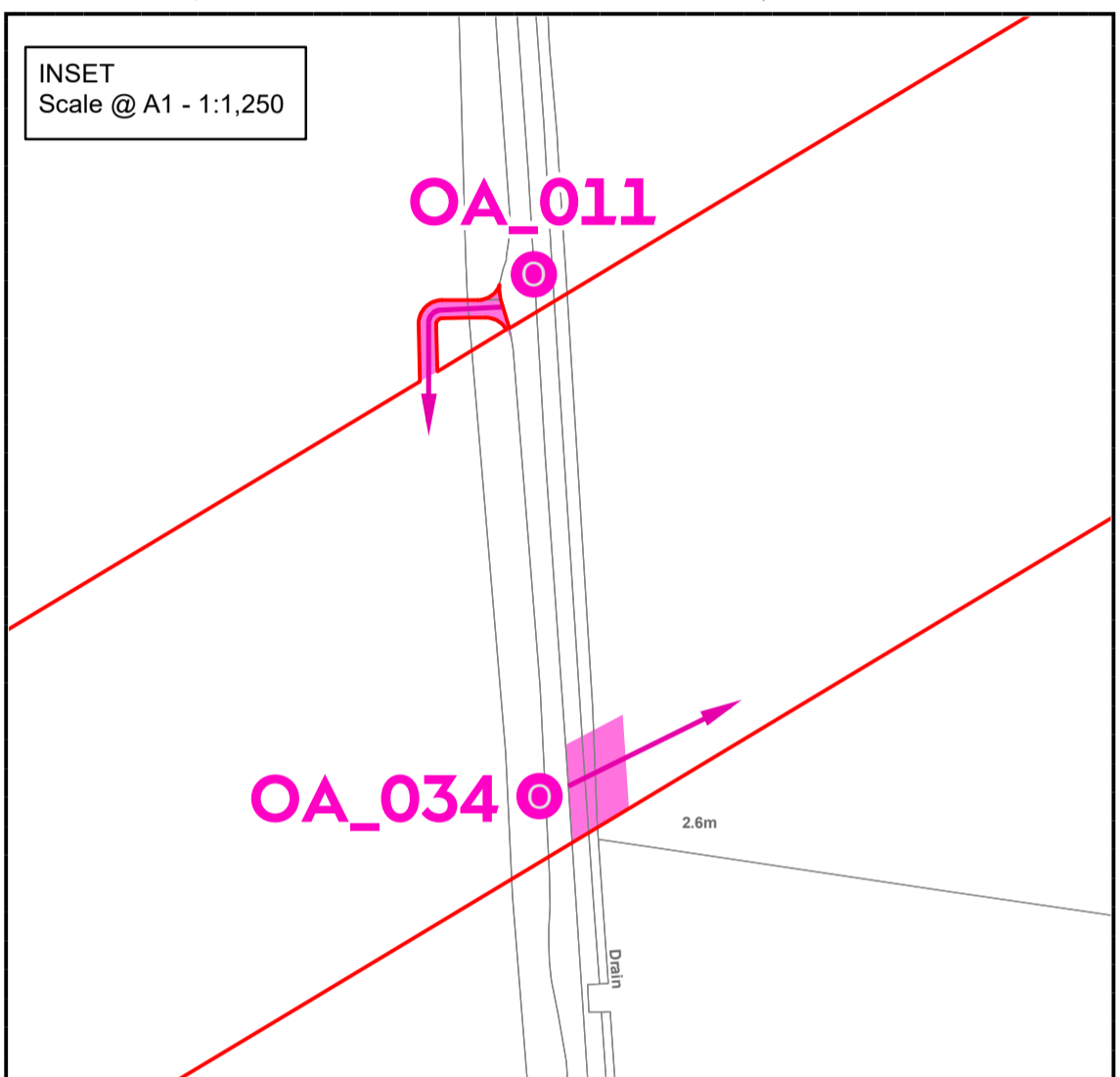
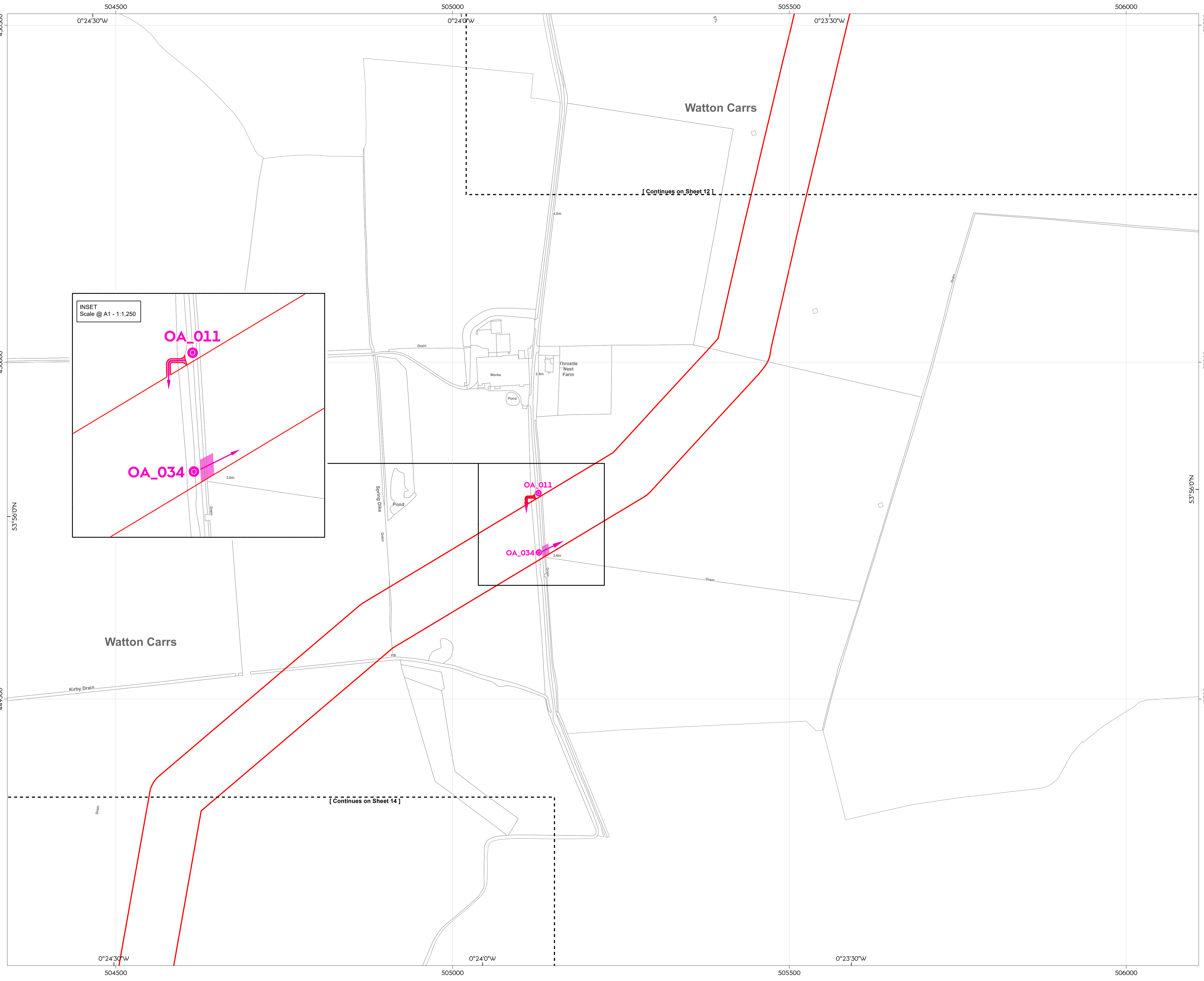


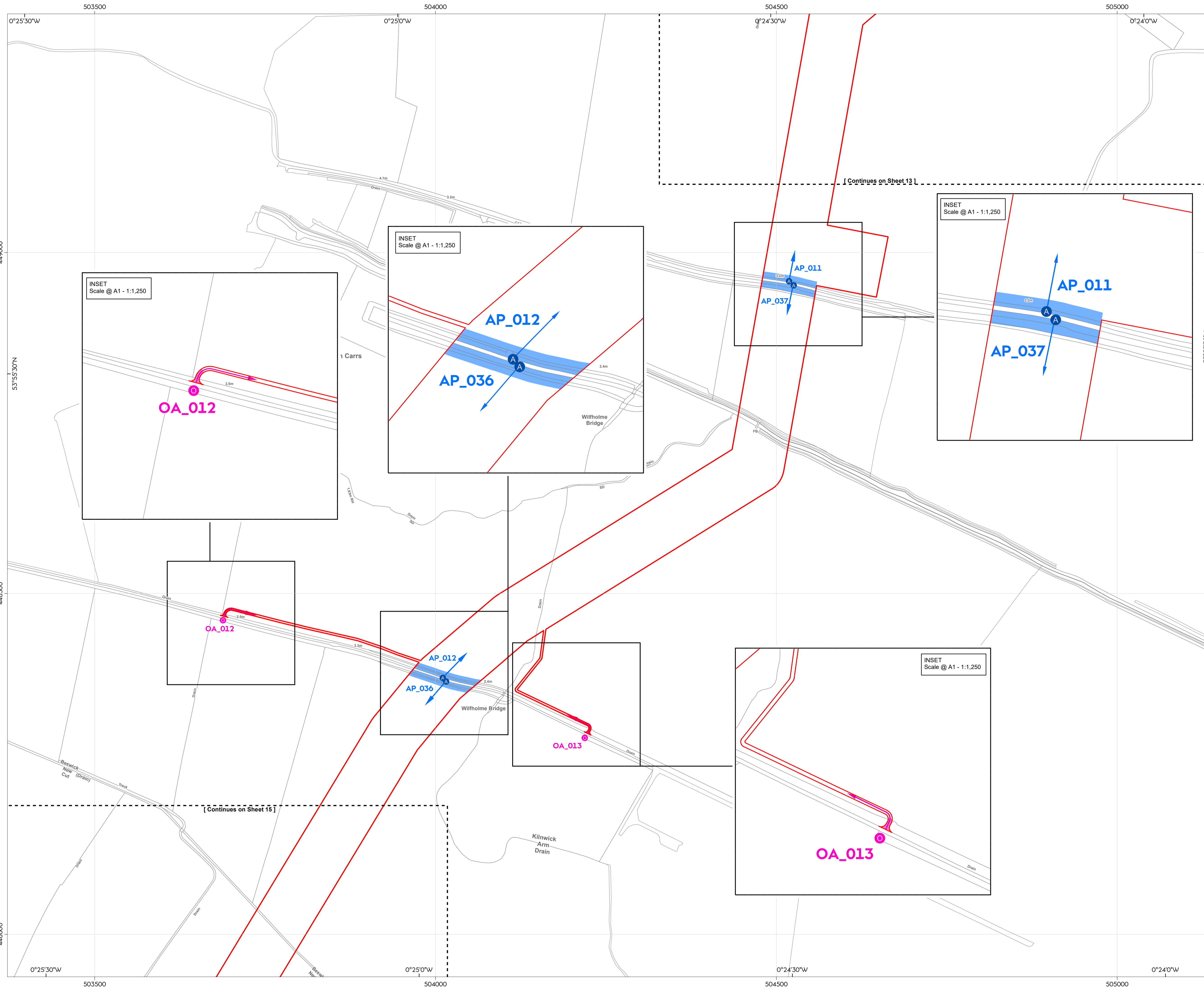
0 25 50 100 Meters  
0 25 50 100 Yards

N  
GRID  
NORTH

REV	REMARKS	DATE
0	Issue for RFP	04/01/2020
A	Updated following PER consultations, for DOD	03/12/2020
B	Updated various onshore project elements, following consultation	14/06/2021

Access to Works Plans  
Document no: HOW040316  
Created by: XDAO  
Checked by: HATOW  
Accepted by: KELLY  
Approved by: JAMIB





# Hornsea Project Four Offshore Wind Farm

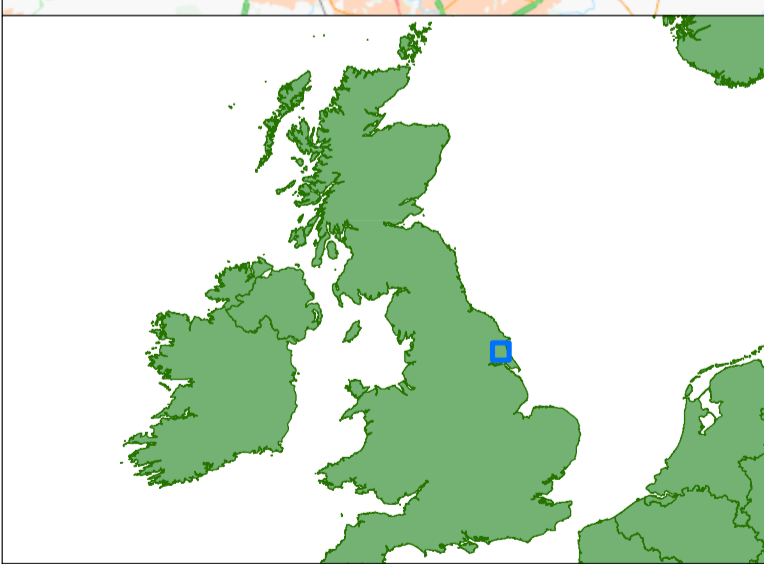
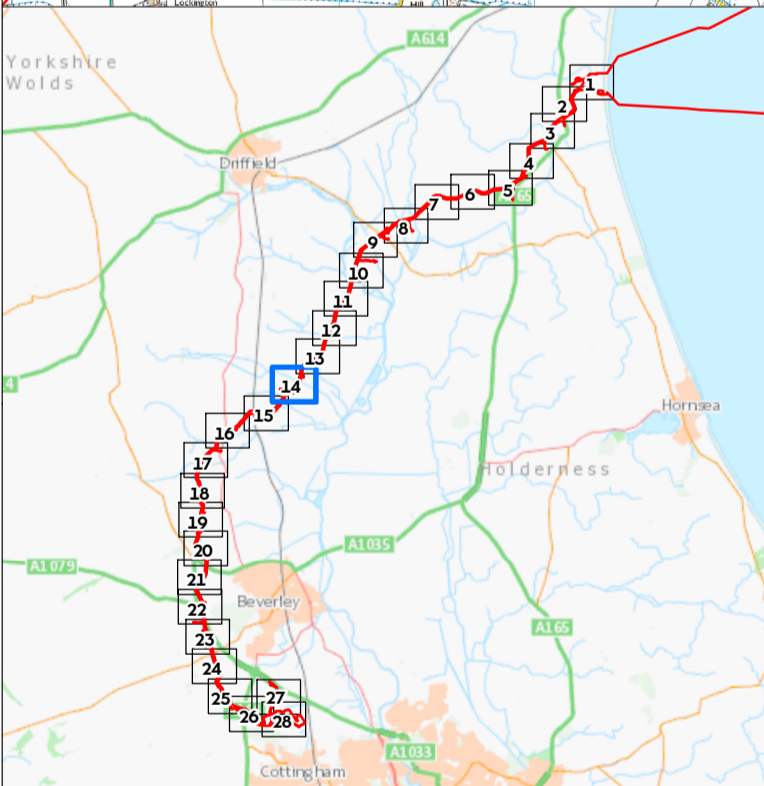
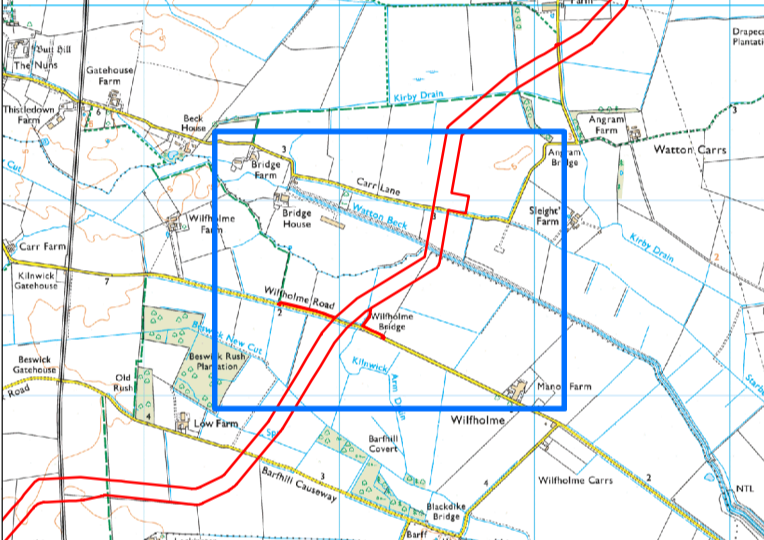
## Access to Works Plans

Sheet 14 of 28

APFP Regulations Reference: 5(2)(k) Application Document Number: D1.5.1

- Sheet Boundary
  - Order Limits
  - Temporary Access Point (AP) Number (Indicative from public highway)
  - Operational Access (OA) Point Number (Indicative from public highway)
  - Temporary Access to Works (Indicative)
  - Operational Access to Works (Indicative)
- Extent of highway from which access could be taken**
- Operational
  - Temporary

Sources:  
Service Layer Credits: Contains OS data © Crown Copyright and database right 2020.  
© Crown copyright and database rights (2021) Ordnance Survey 0300031673. All rights reserved.



Coordinate system: British National Grid  
Vertical reference: ODN  
Scale @ A1: 1:2,500

0 25 50 100 Meters

0 25 50 100 Yards

GRID NORTH

REV	REMARKS	DATE
0	Issue for RFP	04/01/2020
A	Updated following PFR consultations, for DOD	03/12/2020
B	Updated various onshore project elements, following consultation	14/06/2021

Access to Works Plans  
Document no: HOW040316  
Created by: XDAOO  
Checked by: HATOW  
Accepted by: KELLY  
Approved by: JAMIB










# Hornsea Project Four Offshore Wind Farm

## Access to Works Plans

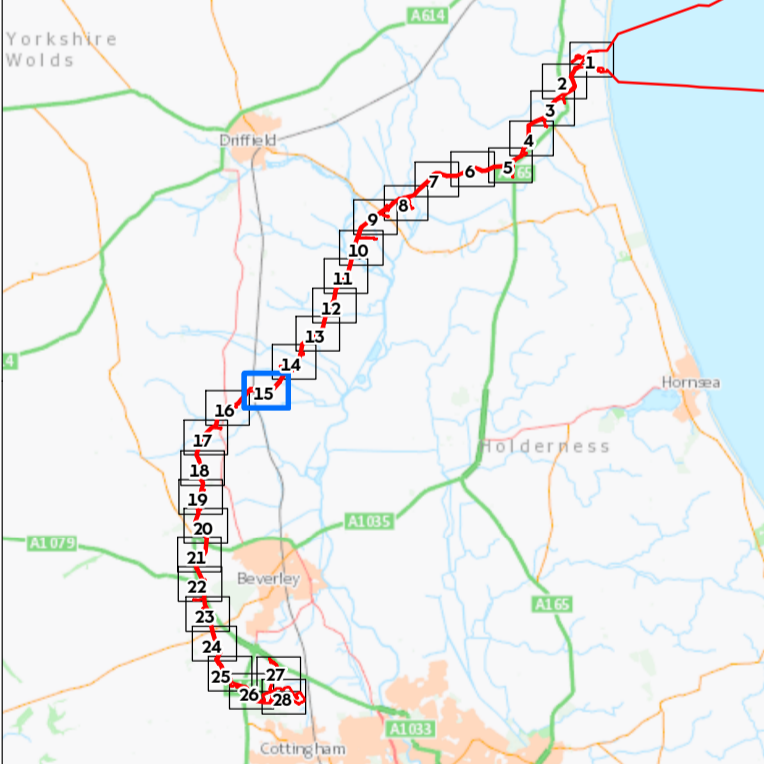
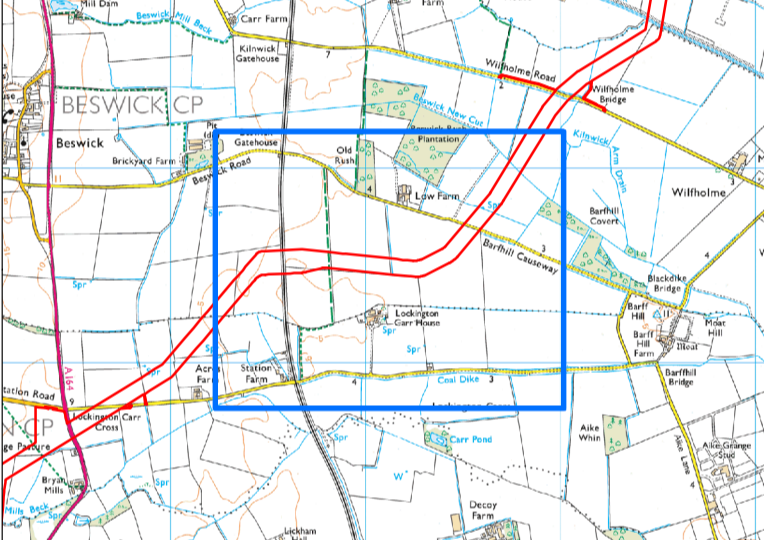
### Sheet 15 of 28

APFP Regulations Reference: 5(2)(k) Application Document Number: D1.5.1

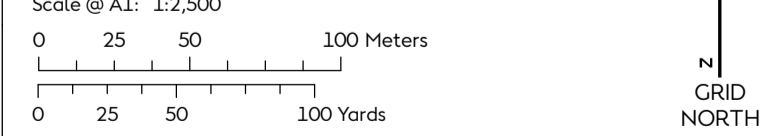
-  Sheet Boundary
-  Order Limits
-  Temporary Access Point (AP) Number  
(Indicative from public highway)
-  Temporary Access to Works (Indicative)
- Extent of highway from which access could be taken**
-  Temporary



Sources:  
Service Layer Credits: Contains OS data © Crown Copyright and database right 2020.  
© Crown copyright and database rights (2020) Ordnance Survey 0100031673. All rights reserved.



Coordinate system: British National Grid  
Vertical reference: ODN  
Scale @ A1: 1:2,500



0 25 50 100 Meters  
0 25 50 100 Yards

GRID NORTH

REV	REMARKS	DATE
0	First issue for RFP	18/01/2020
A	Updated following PER consultations, for DOD	03/10/2020
B	Updated various onshore project elements, following consultation	18/06/2021

Access to Works Plans  
Document no: HOW040316  
Created by: XDAOO  
Checked by: HATOW  
Accepted by: KELLY  
Approved by: JAMIB



# Hornsea Project Four Offshore Wind Farm

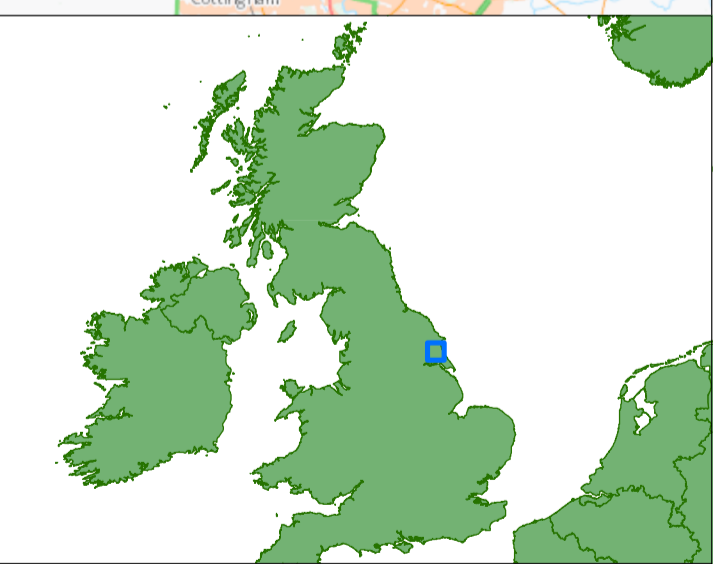
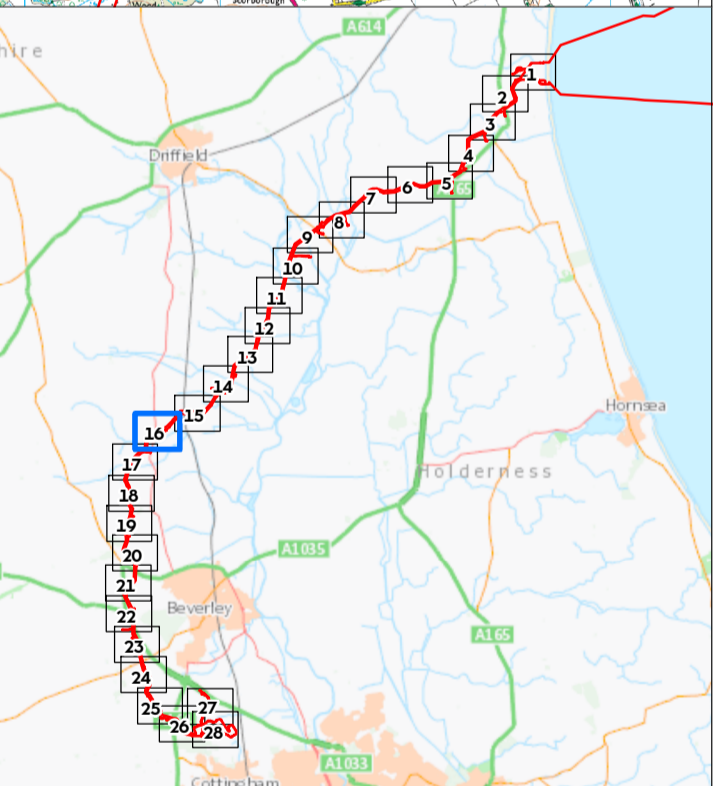
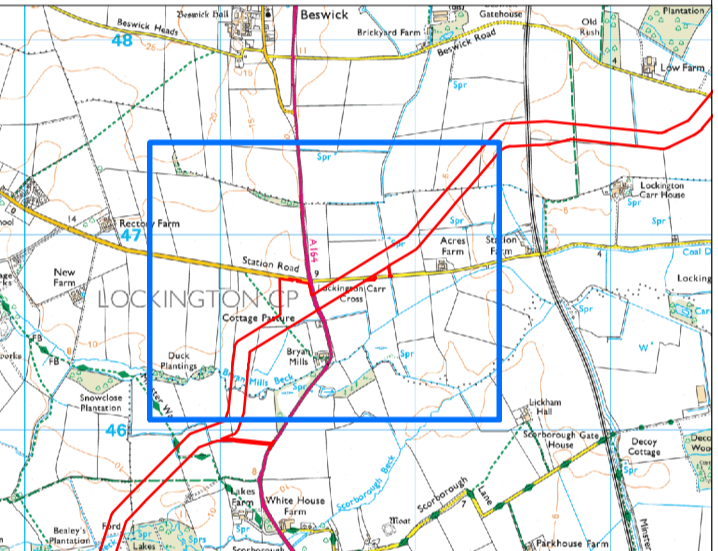
## Access to Works Plans

Sheet 16 of 28

APFP Regulations Reference: 5(2)(k) Application Document Number: D1.5.1

- Sheet Boundary
- Order Limits
- Temporary Access Point (AP) Number (Indicative from public highway)
- Operational Access (OA) Point Number (Indicative from public highway)
- Temporary Access to Works (Indicative)
- Operational Access to Works (Indicative)
- Extent of highway from which access could be taken**
  - Operational
  - Temporary and Operational
  - Temporary

Sources:  
Service Layer Credits: Contains OS data © Crown Copyright and database right 2020.  
© Crown copyright and database rights (2021) Ordnance Survey 0100031673. All rights reserved.



Coordinate system: British National Grid  
Vertical reference: ODN  
Scale @ A1: 1:2,500


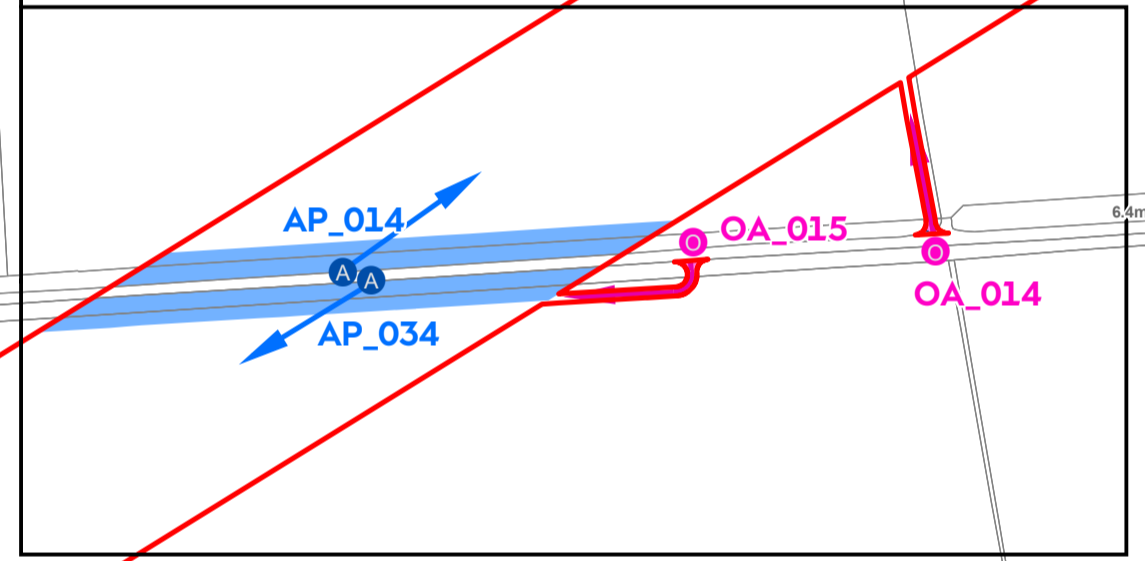
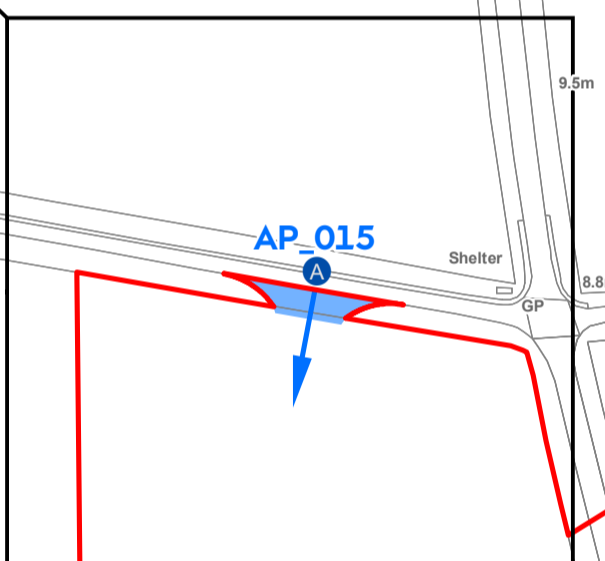
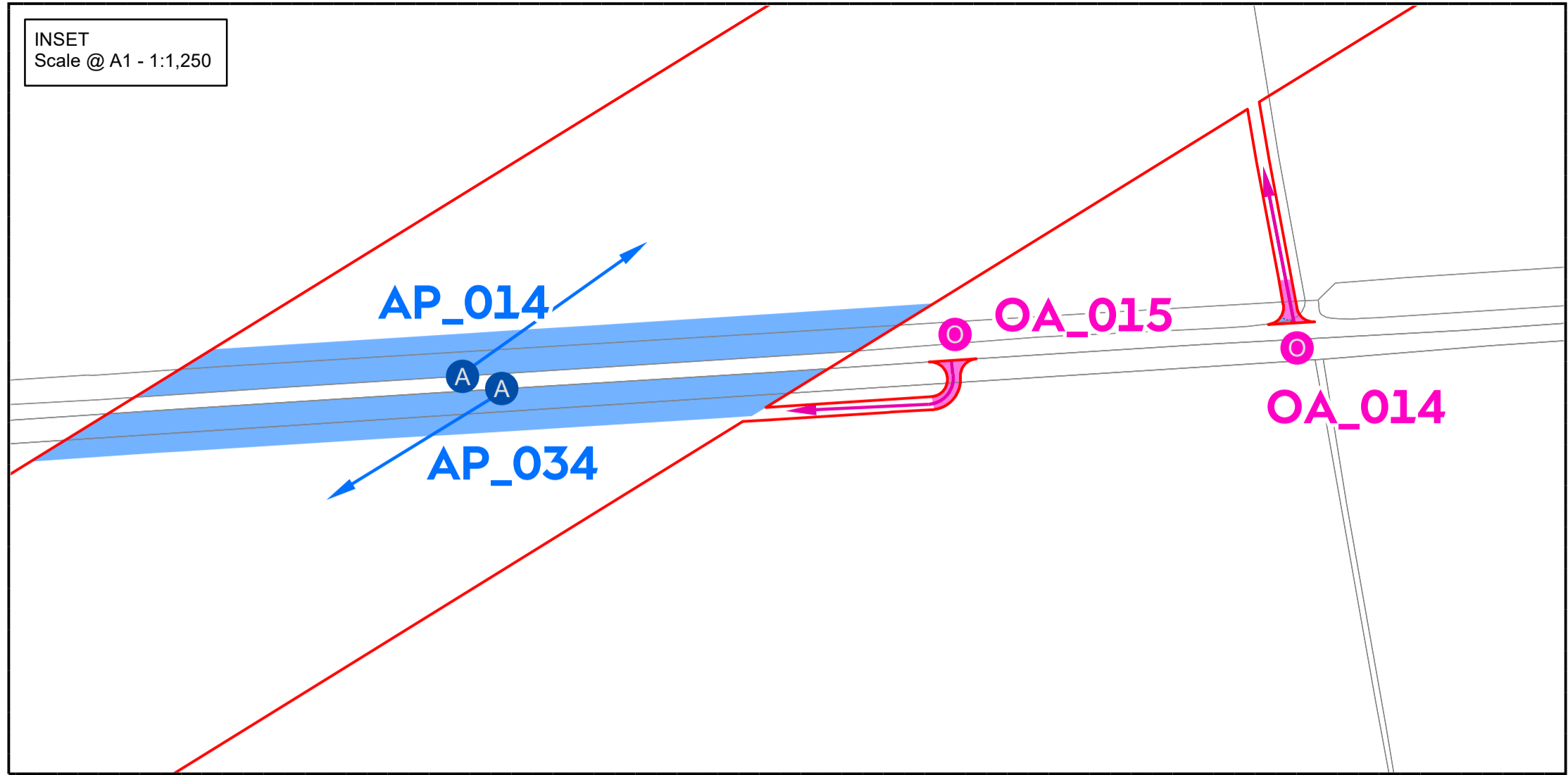
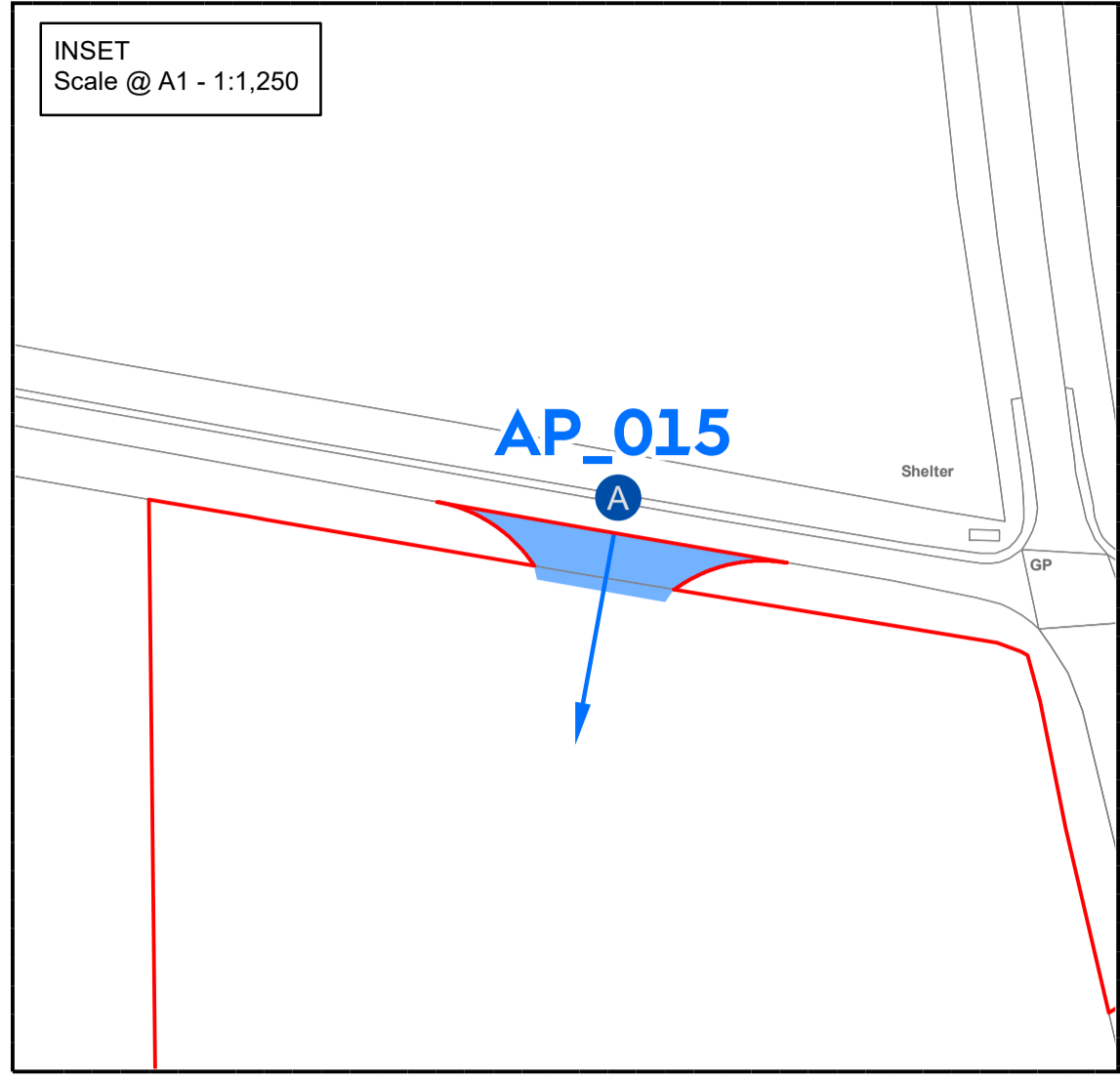
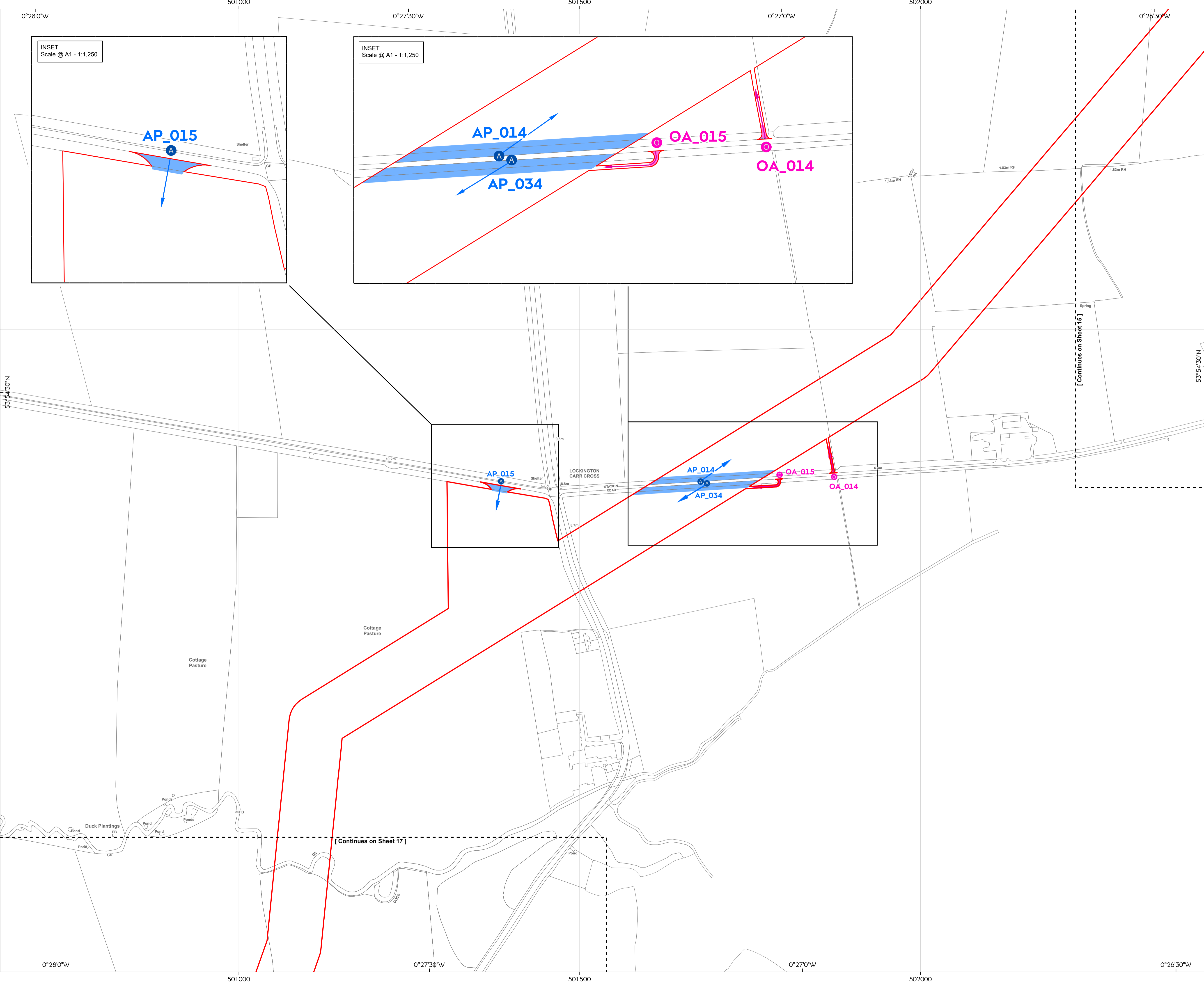
0 25 50 100 Meters

0 25 50 100 Yards

GRID NORTH

REV	REMARKS	DATE
0	Issue for RFP	04/01/2020
A	Updated following PER consultations, for DOD	03/12/2020
B	Updated various onshore project elements, following consultation	14/06/2021

Access to Works Plans  
Document no: HOW040316  
Created by: XDAO  
Checked by: HATOW  
Accepted by: KELLY  
Approved by: JAMIB

[Continues on Sheet 17]









[Continues on Sheet 15]

# Hornsea Project Four Offshore Wind Farm

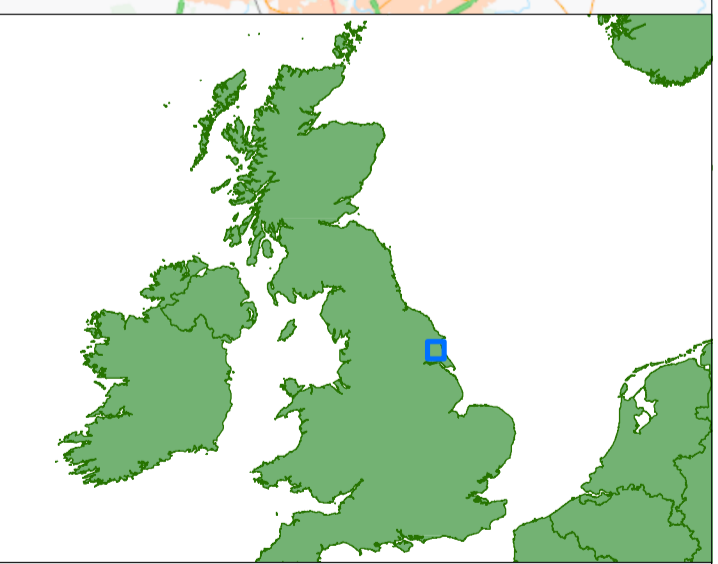
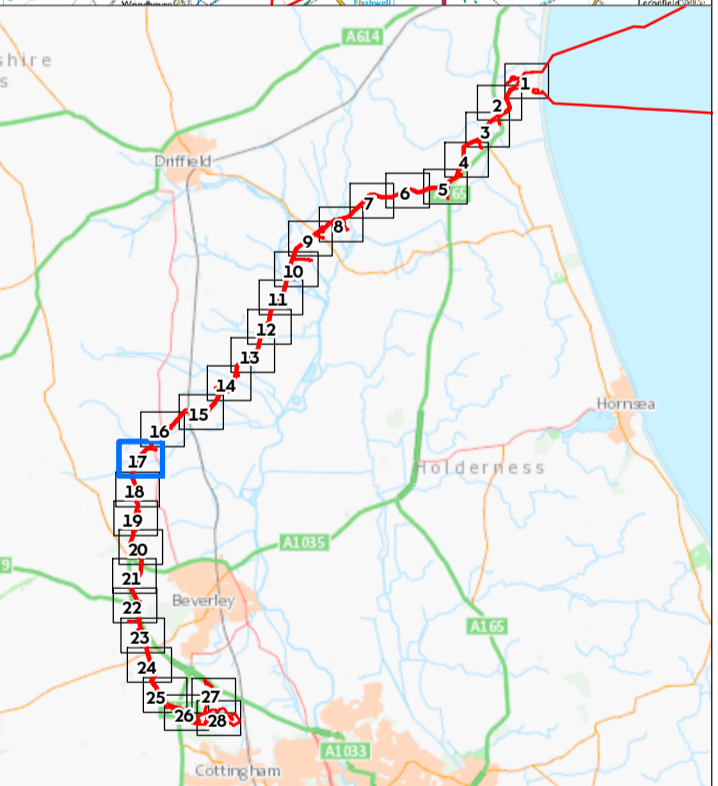
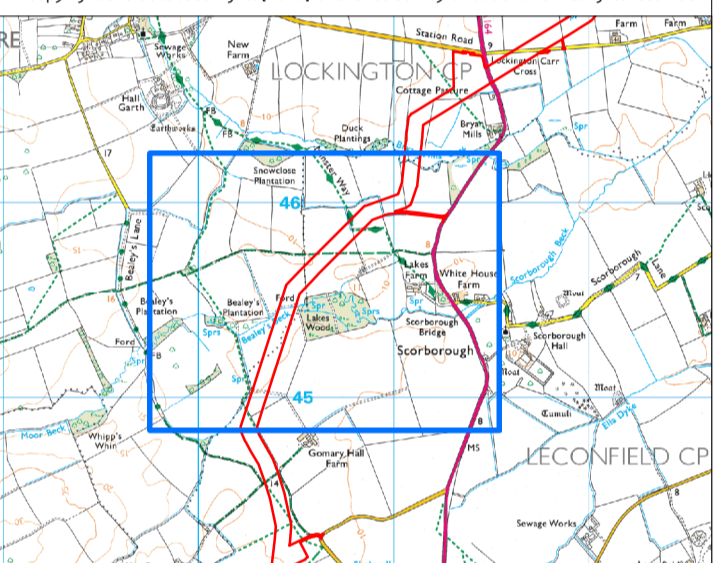
## Access to Works Plans

### Sheet 17 of 28

APFP Regulations Reference : 5(2)(k) Application Document Number : D1.5.1

-  Sheet Boundary
  -  Order Limits
  -  Temporary Access Point (AP) Number (Indicative from public highway)
  -  Operational Access (OA) Point Number (Indicative from public highway)
  -  Temporary Access to Works (Indicative)
  -  Operational Access to Works (Indicative)
- Extent of highway from which access could be taken**
-  Temporary and Operational
  -  Temporary

Sources:  
Service Layer Credits: Contains OS data © Crown Copyright and database right 2020  
© Crown copyright and database rights (2020) Ordnance Survey 0100031673. All rights reserved.



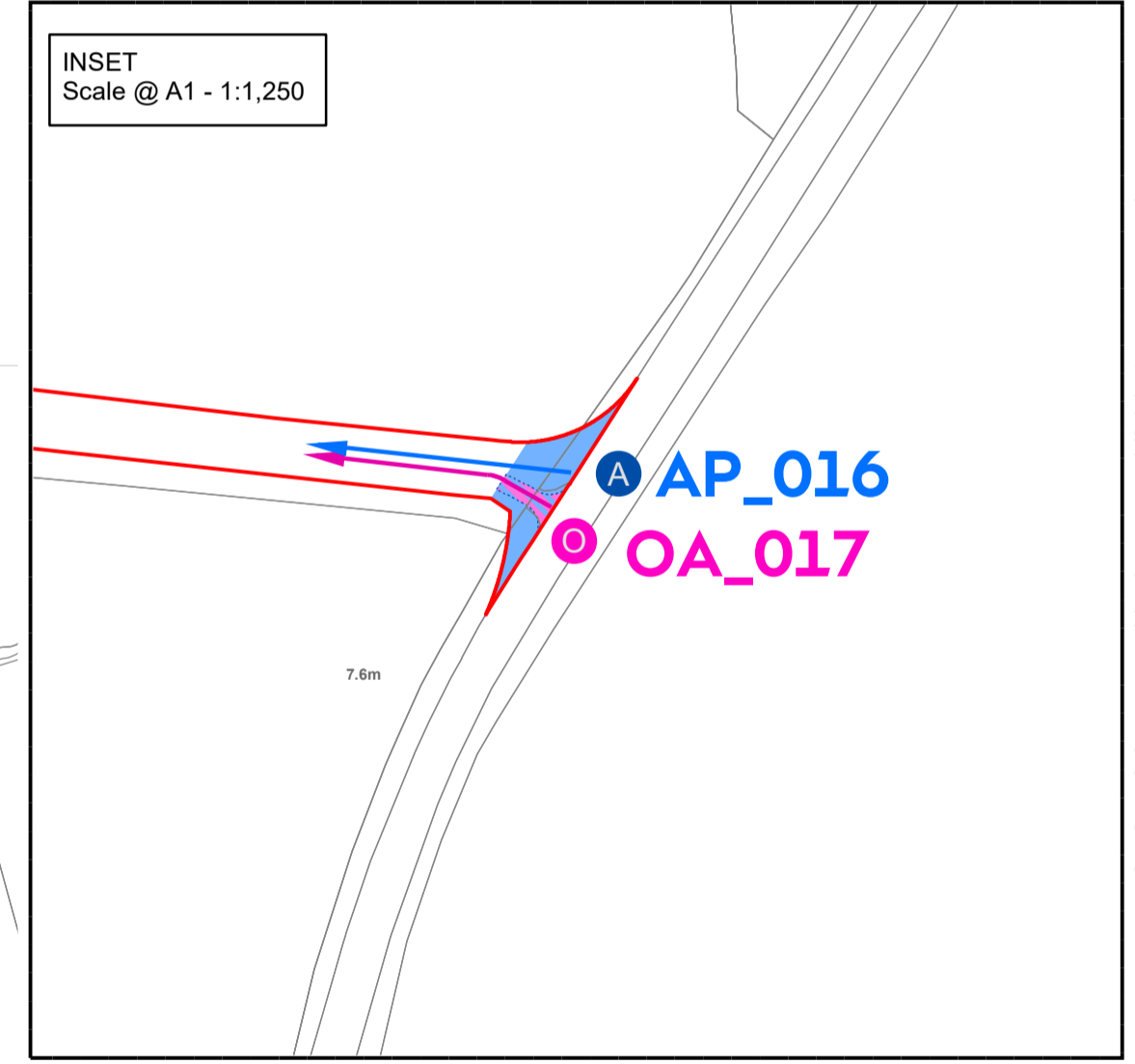
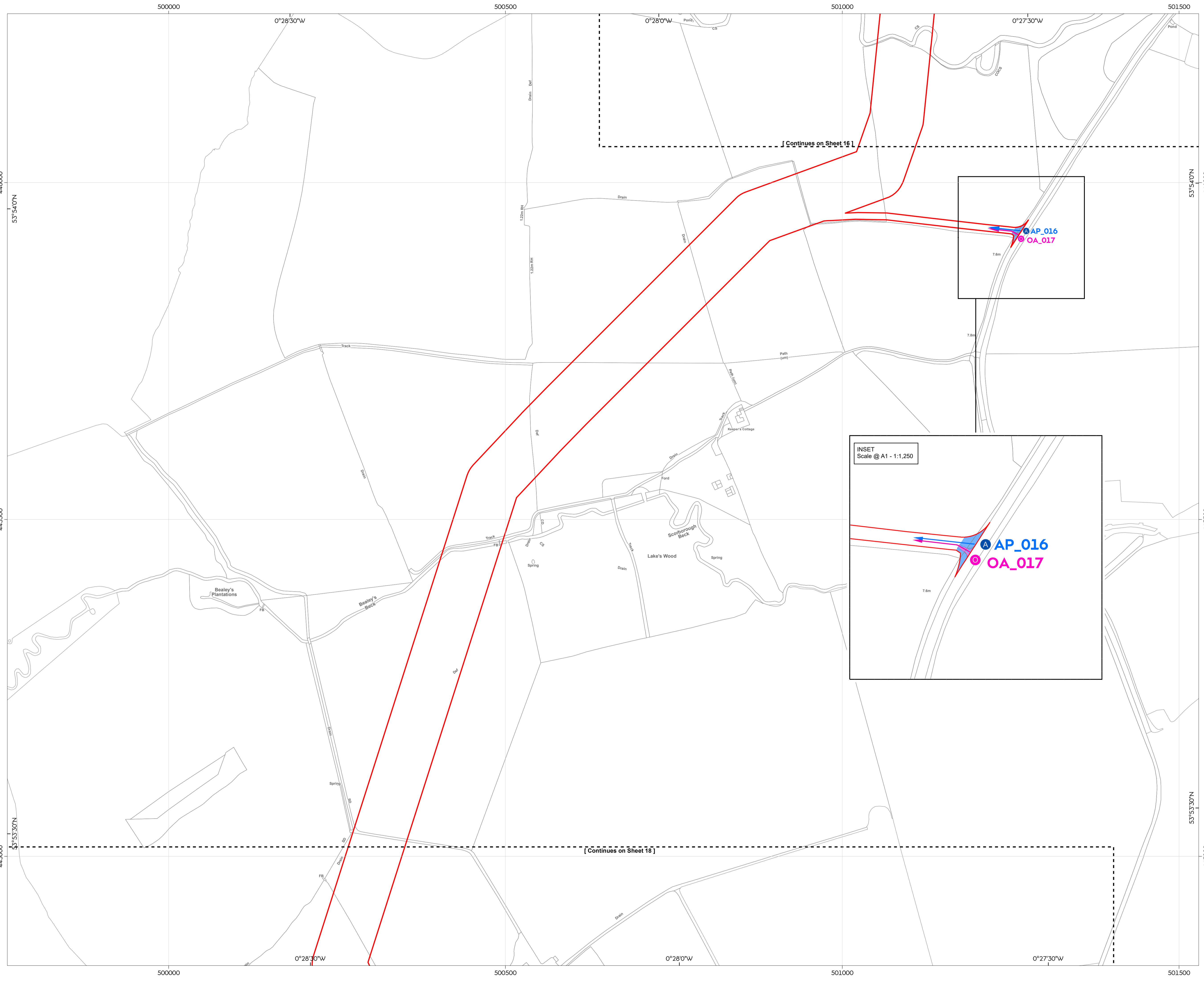
Coordinate system: British National Grid  
Vertical reference: ODN  
Scale @ A1: 1:2,500

0 25 50 100 Meters  
0 25 50 100 Yards

GRID NORTH

REV	REVISION	DATE
1	Issue for PER	18/07/2023
A	Updated following PER consultation, for DCO	03/12/2023
B	Updated various ancillary project elements, following consultation	18/06/2024






Access to Works Plans  
Document no: HOW040316  
Created by: XDAOO  
Checked by: HATOW  
Accepted by: KELLY  
Approved by: JAMIB



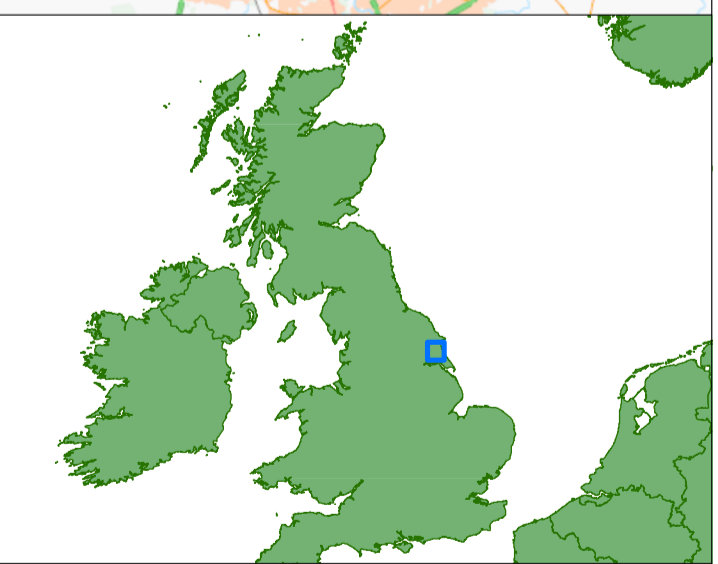
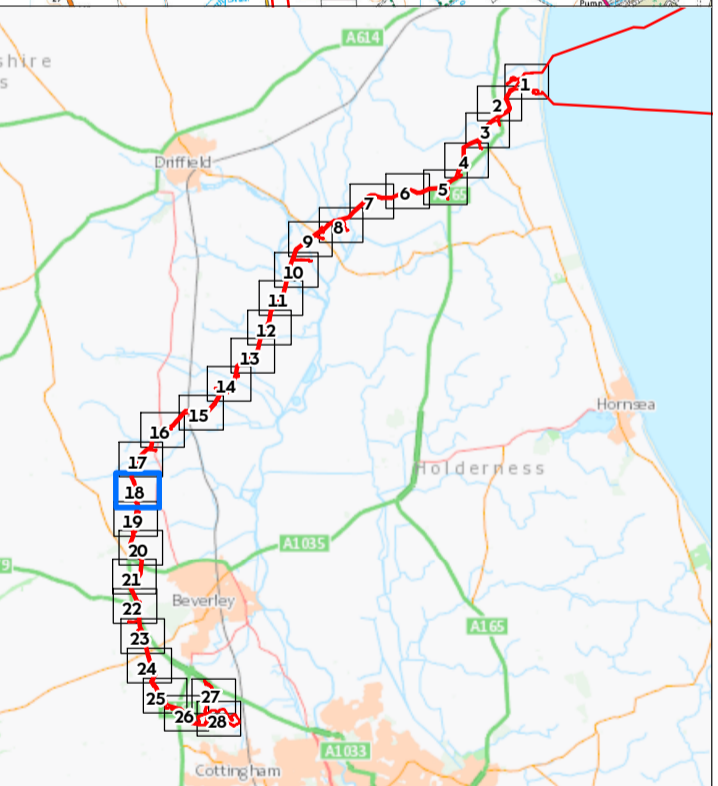
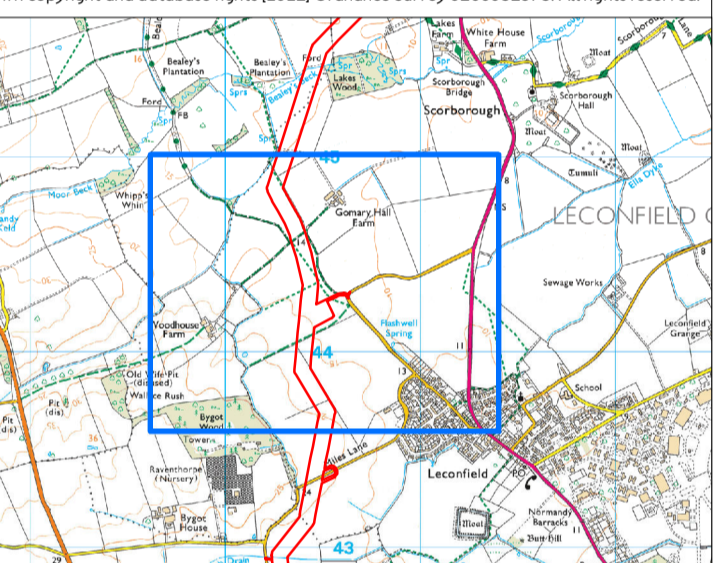
# Hornsea Project Four Offshore Wind Farm

## Access to Works Plans Sheet 18 of 28

APFP Regulations Reference : 5(2)(k) Application Document Number : D1.5.1

-  Sheet Boundary
-  Order Limits
-  Temporary Access Point (AP) Number  
(Indicative from public highway)
-  Temporary Access to Works (Indicative)
- Extent of highway from which access could be taken**
-  Temporary

Sources:  
Service Layer Credits: Contains OS data © Crown Copyright and database right 2020.  
© Crown copyright and database rights (2021) Ordnance Survey 0300031673. All rights reserved.



Coordinate system: British National Grid  
Vertical reference: ODN  
Scale @ A1: 1:2,500

0 25 50 100 Meters

0 25 50 100 Yards

GRID NORTH

REV	REMARKS	DATE
0	Issue for RFP	18/03/2023
A	Updated following PER consultations, for DOD	03/10/2023
B	Updated various onshore project elements, following consultation	18/06/2024

Access to Works Plans  
Document no: HOW040316  
Created by: XDAOO  
Checked by: HATOW  
Accepted by: KEELY  
Approved by: JAMIB











[Continues on Sheet 17]

[Continues on Sheet 19]

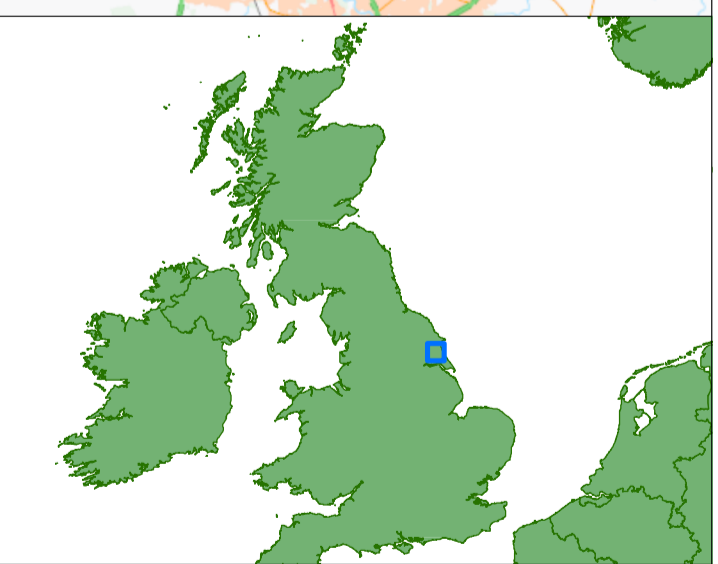
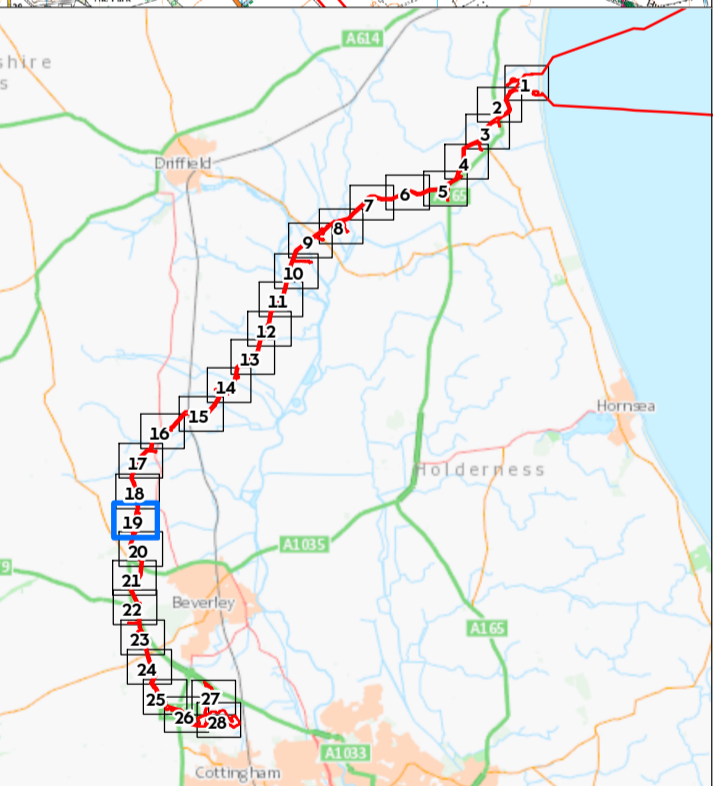
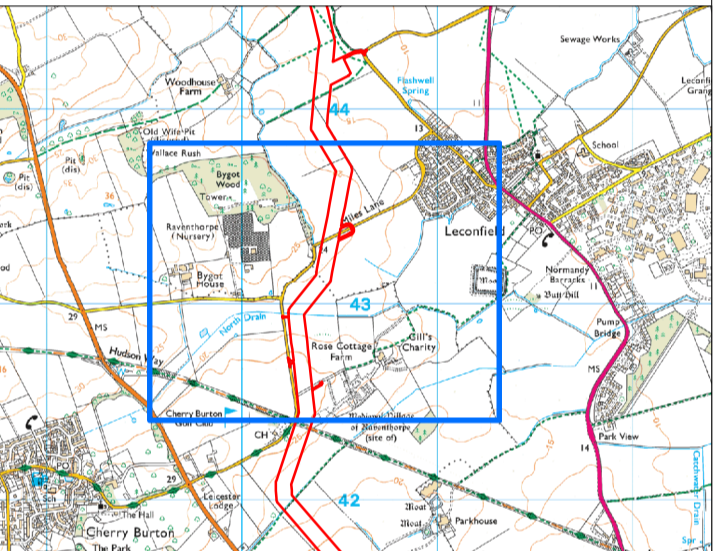
445000  
0°29'0"W  
500000  
0°28'30"W  
500500  
0°28'0"W  
501000  
0°27'30"W  
444500  
53°53'0"N  
444000  
0°29'0"W  
500000  
0°28'30"W  
500500  
0°28'0"W  
501000  
0°27'30"W

# Hornsea Project Four Offshore Wind Farm Access to Works Plans Sheet 19 of 28

APFP Regulations Reference: 5(2)(k) Application Document Number: D1.5.1

-  Sheet Boundary
-  Order Limits
-  Temporary Access Point (AP) Number  
(Indicative from public highway)
-  Operational Access (OA) Point Number  
(Indicative from public highway)
-  Temporary Access to Works (Indicative)
-  Operational Access to Works (Indicative)
- Extent of highway from which access could be taken**
-  Operational
-  Temporary

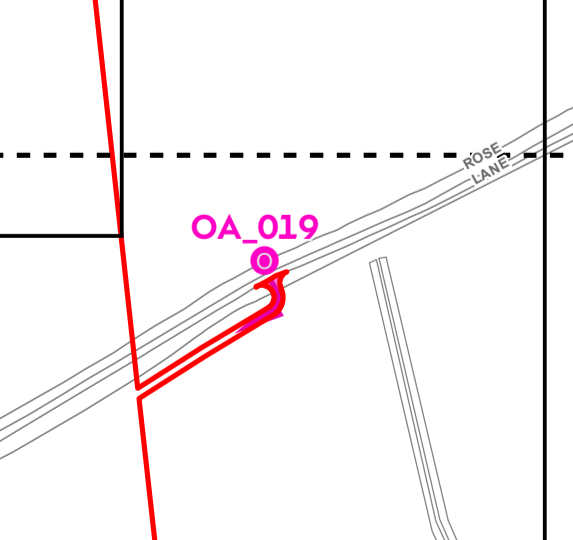
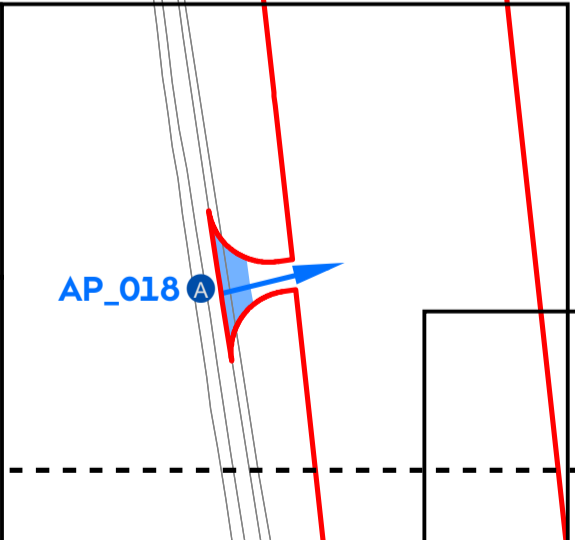
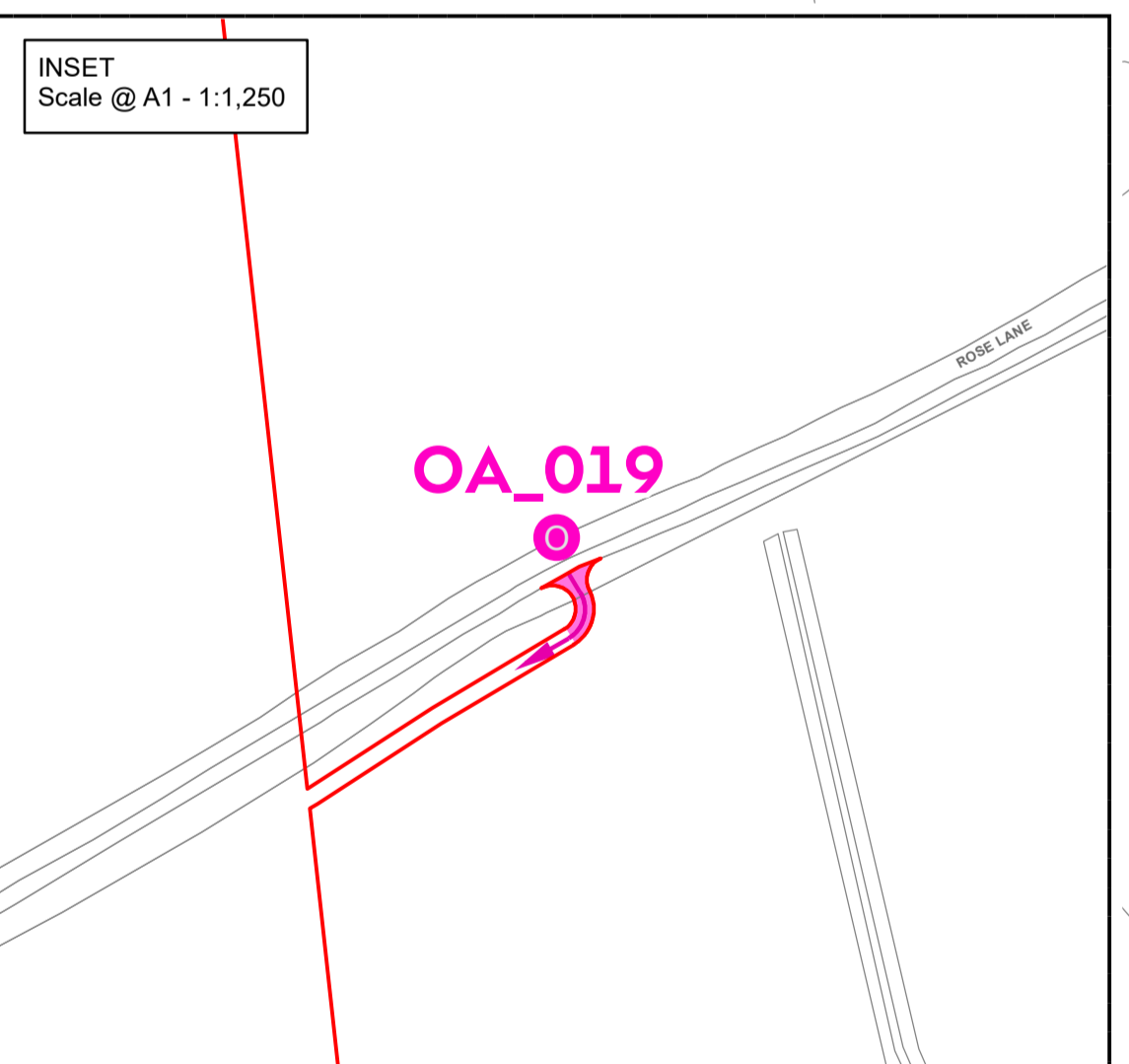
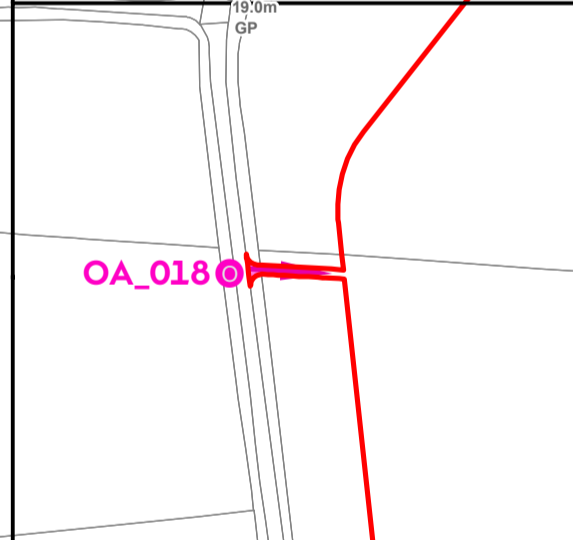

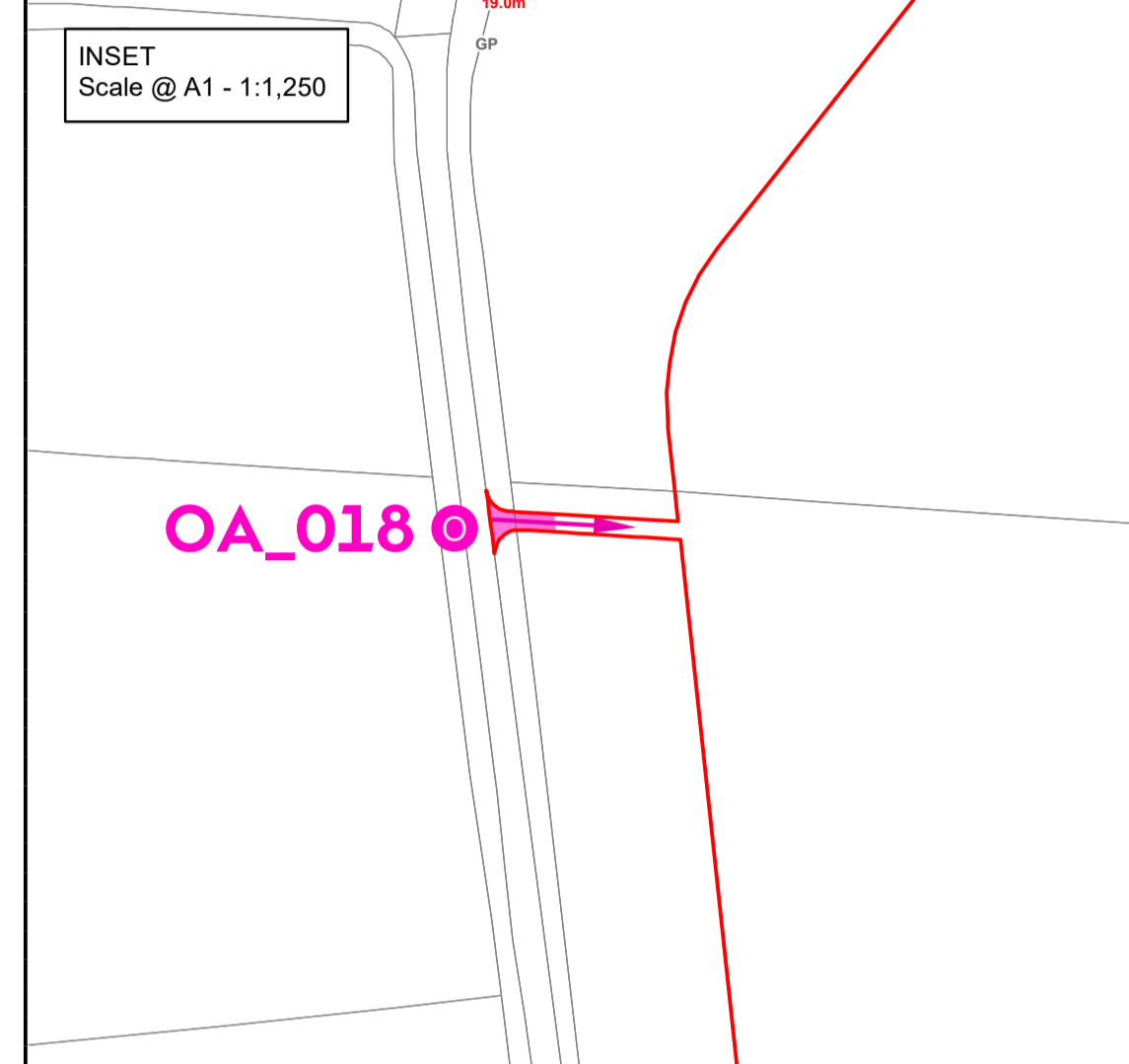
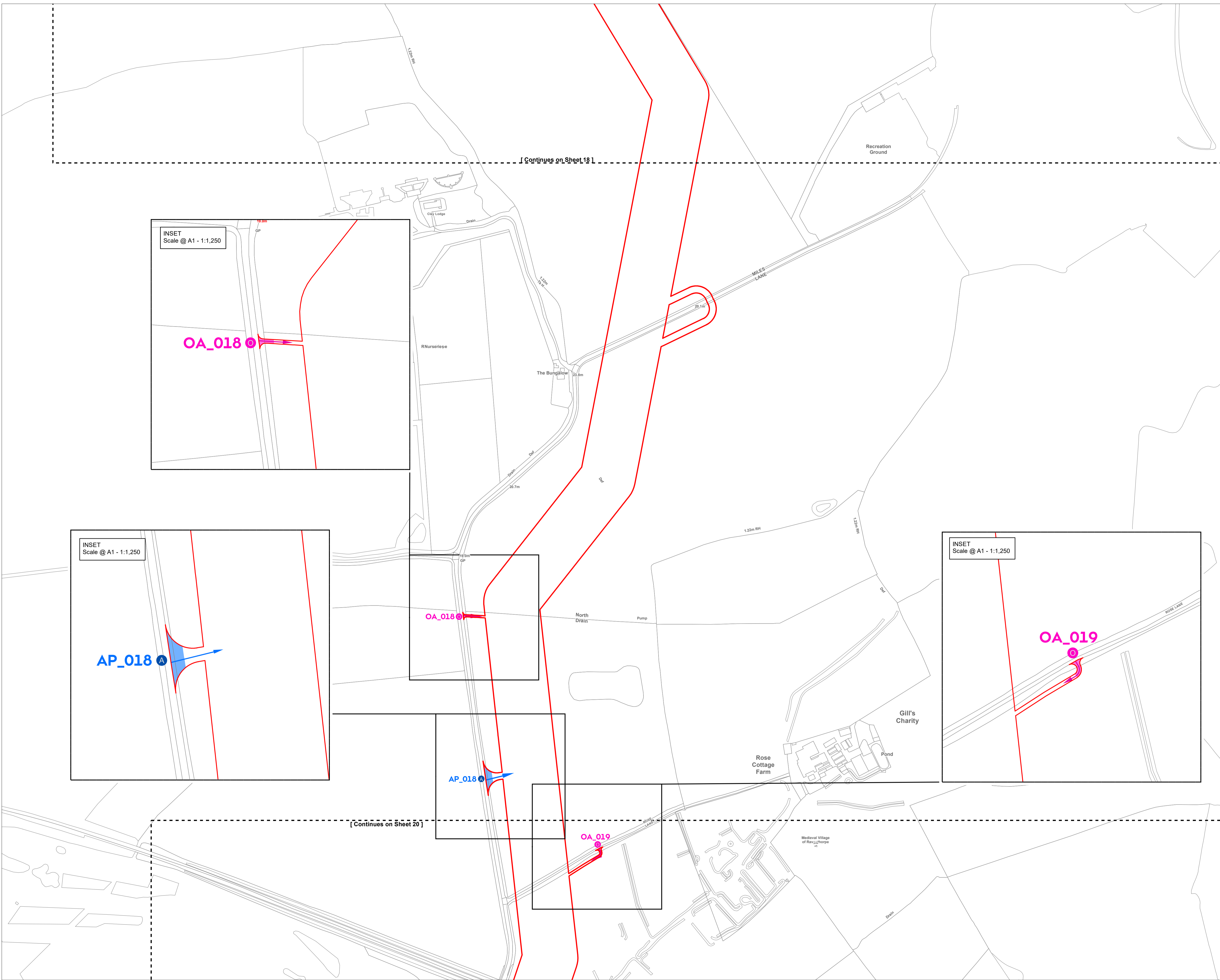
Sources:  
Service Layer Credits: Contains OS data © Crown Copyright and database right 2020  
© Crown copyright and database rights (2021) Ordnance Survey 0100031673. All rights reserved.

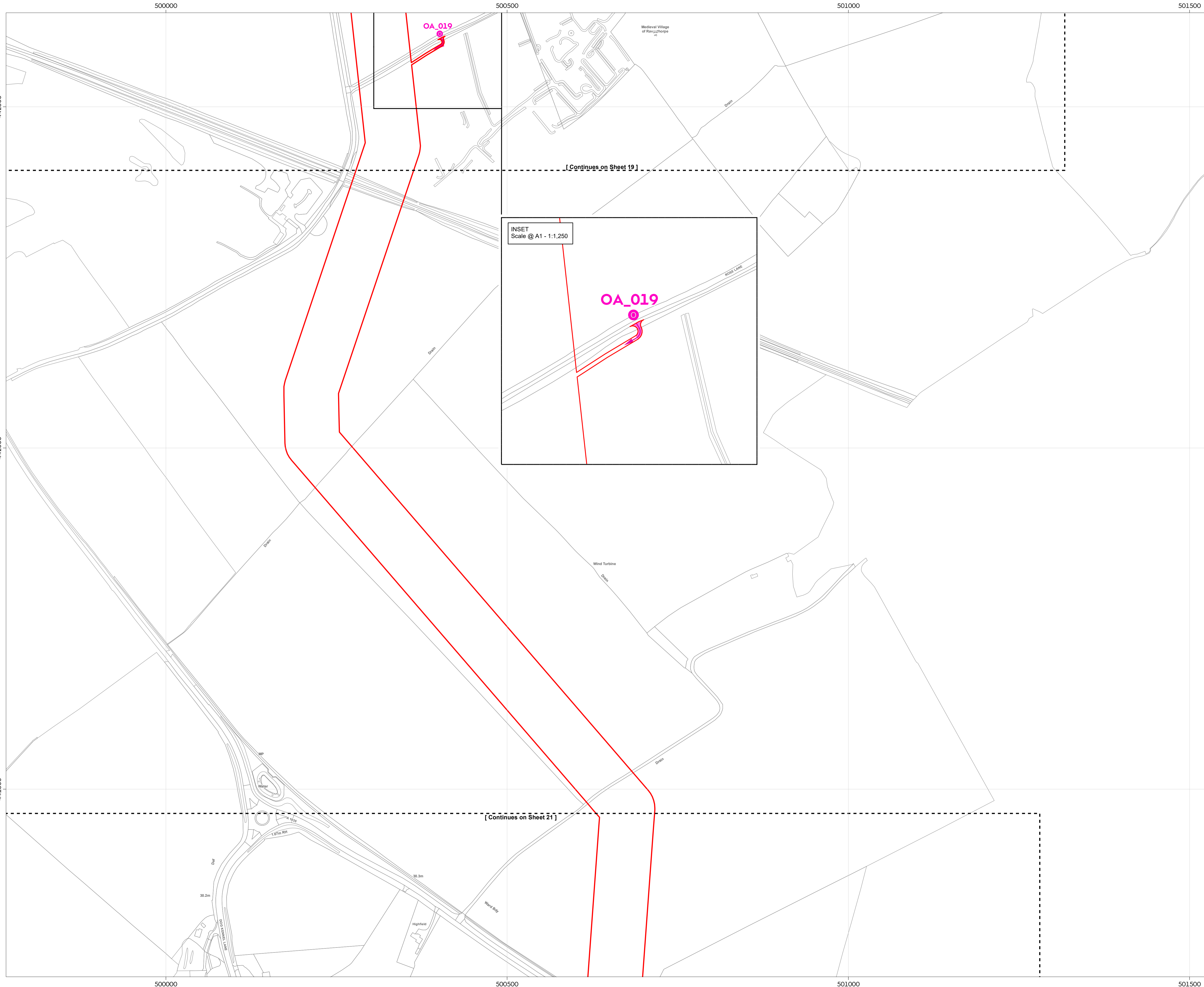


Coordinate system: British National Grid  
Vertical reference: ODN  
Scale @ A1: 1:2,500  
0 25 50 100 Meters  
0 25 50 100 Yards  
GRID NORTH

REV	REVISION	DATE
0	First issue for PFR	04/07/2020
A	Updated following PFR consultation, for DCO	03/12/2020
B	Updated various onshore project elements, following consultation	14/06/2021

Access to Works Plans  
Document no: HOW040316  
Created by: XDAOO  
Checked by: HATOW  
Accepted by: KELLY  
Approved by: JAMIB





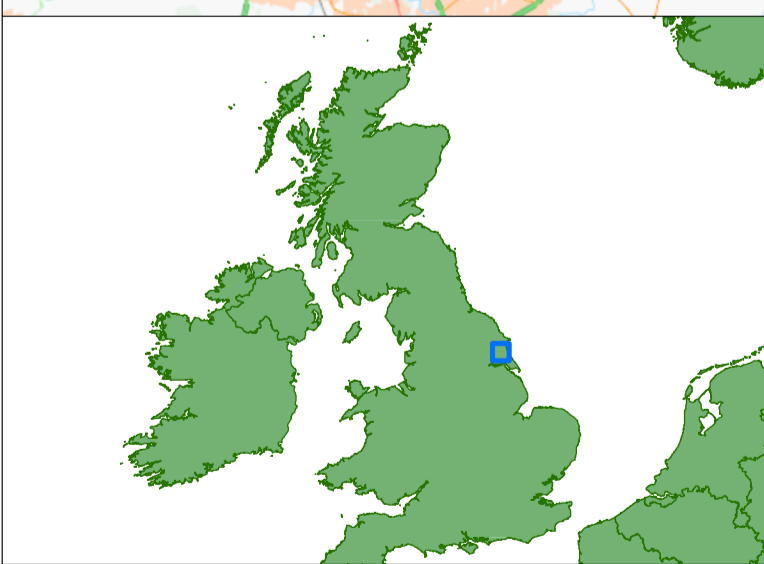
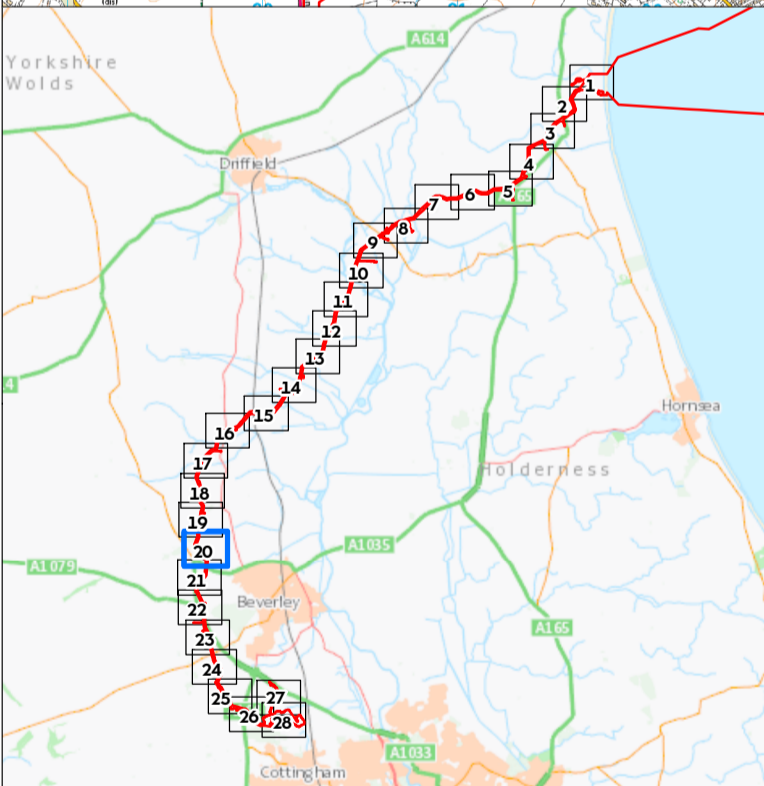
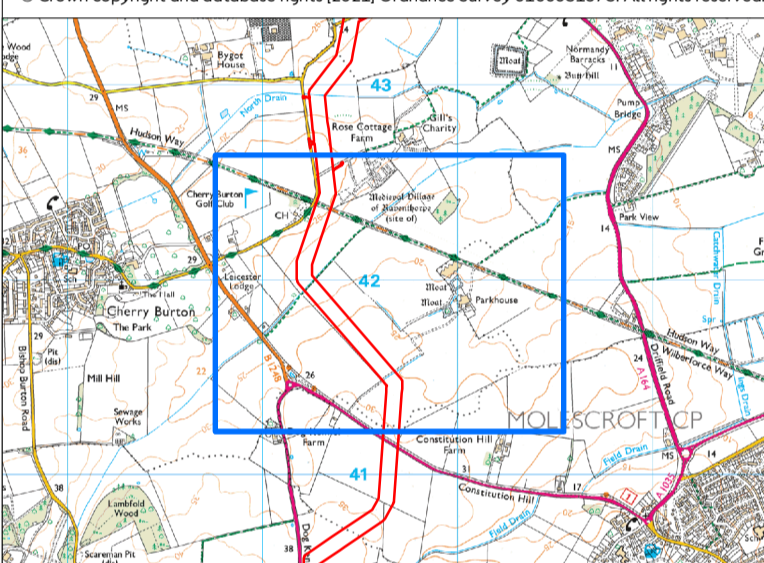
# Hornsea Project Four Offshore Wind Farm

## Access to Works Plans Sheet 20 of 28

APFP Regulations Reference: 5(2)(k) Application Document Number: D1.5.1

- Sheet Boundary
- Order Limits
- Operational Access (OA) Point Number (Indicative from public highway)
- Operational Access to Works (Indicative)
- Extent of highway from which access could be taken
- Operational

Sources:  
Service Layer Credits: Contains OS data © Crown Copyright and database right 2020  
© Crown copyright and database rights (2021) Ordnance Survey 0100031673. All rights reserved.



Coordinate system: British National Grid  
Vertical reference: ODN  
Scale @ A1: 1:2,500

0 25 50 100 Meters

0 25 50 100 Yards

GRID NORTH

REV	REMARKS	DATE
1	Issue for PPR	04/07/2020
A	Updated following PPR consultations, for DCO	03/12/2020
B	Updated various onshore project elements, following consultation	14/06/2021









Access to Works Plans  
Document no: HOW040316  
Created by: XDAOO  
Checked by: HATOW  
Accepted by: KELLY  
Approved by: JAMIB

# Hornsea Project Four Offshore Wind Farm

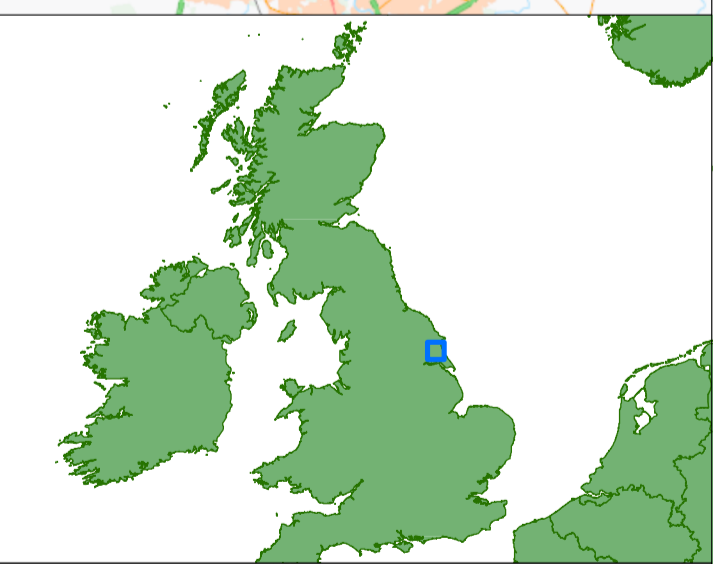
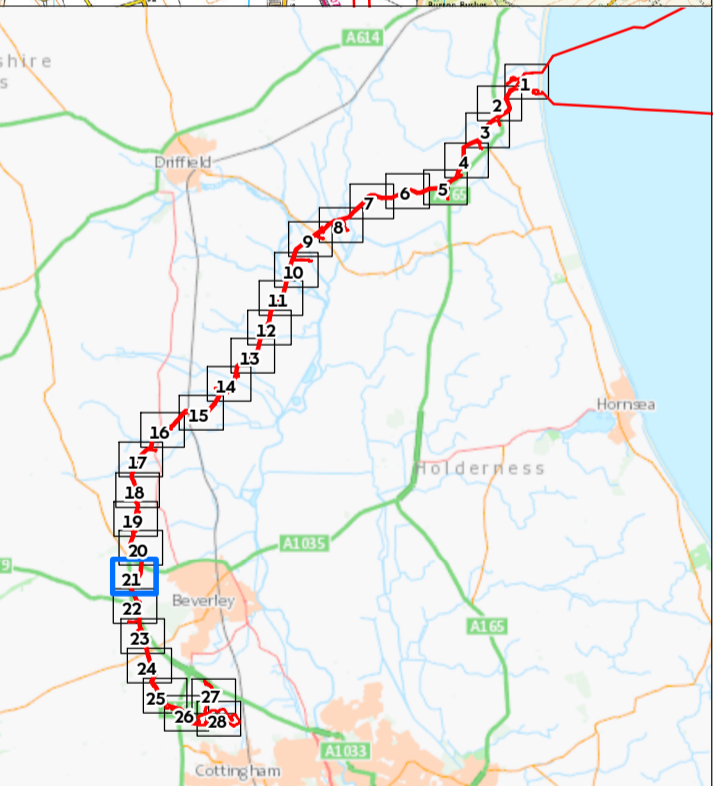
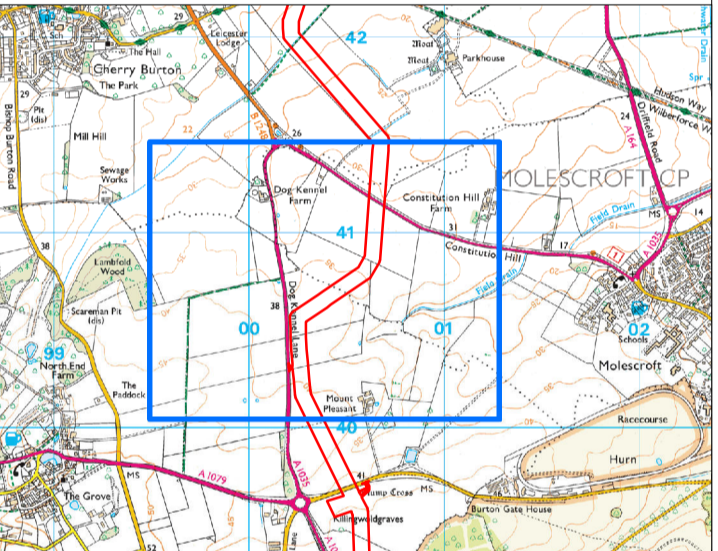
## Access to Works Plans

Sheet 21 of 28

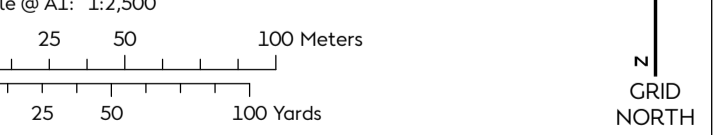
APFP Regulations Reference: 5(2)(k) Application Document Number: D1.5.1

-  Sheet Boundary
-  Order Limits
-  Temporary Access Point (AP) Number  
(Indicative from public highway)
-  Operational Access (OA) Point Number  
(Indicative from public highway)
-  Temporary Access to Works (Indicative)
-  Operational Access to Works (Indicative)
- Extent of highway from which access could be taken**
-  Temporary and Operational
-  Temporary

Sources:  
Service Layer Credits: Contains OS data © Crown Copyright and database right 2020  
© Crown copyright and database rights (2021) Ordnance Survey 0100031673. All rights reserved.


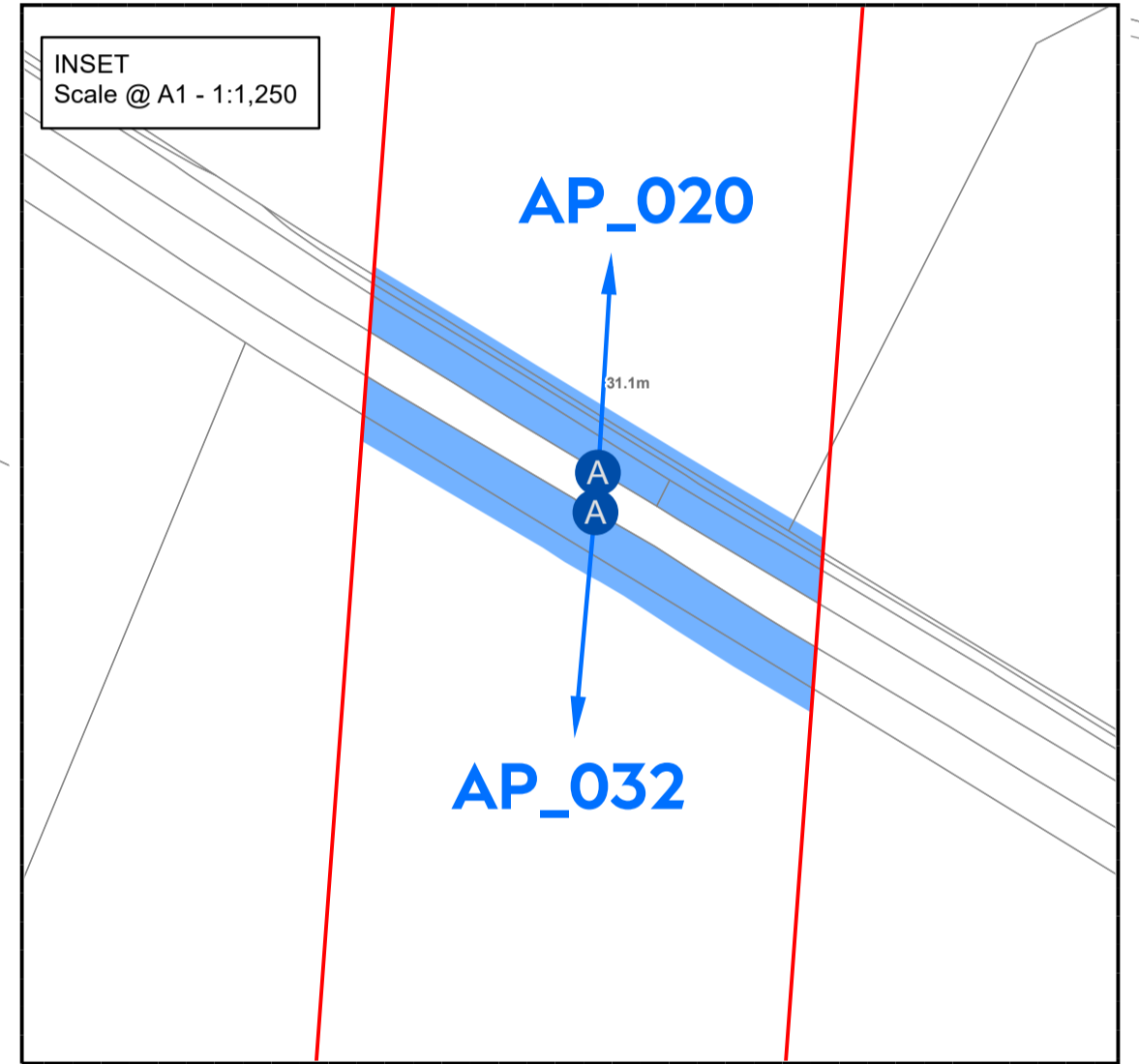
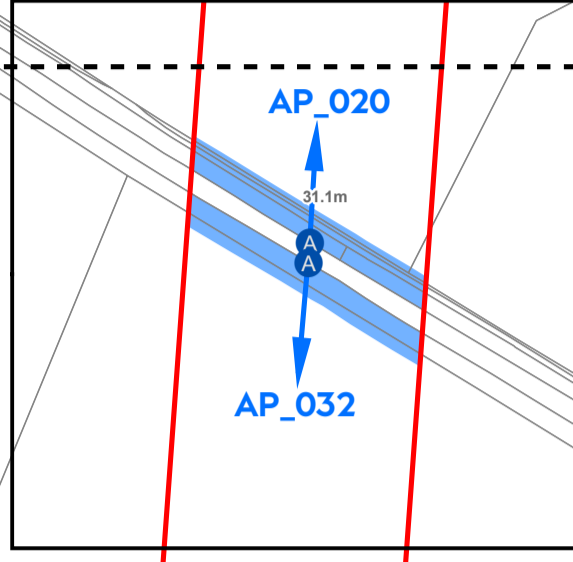
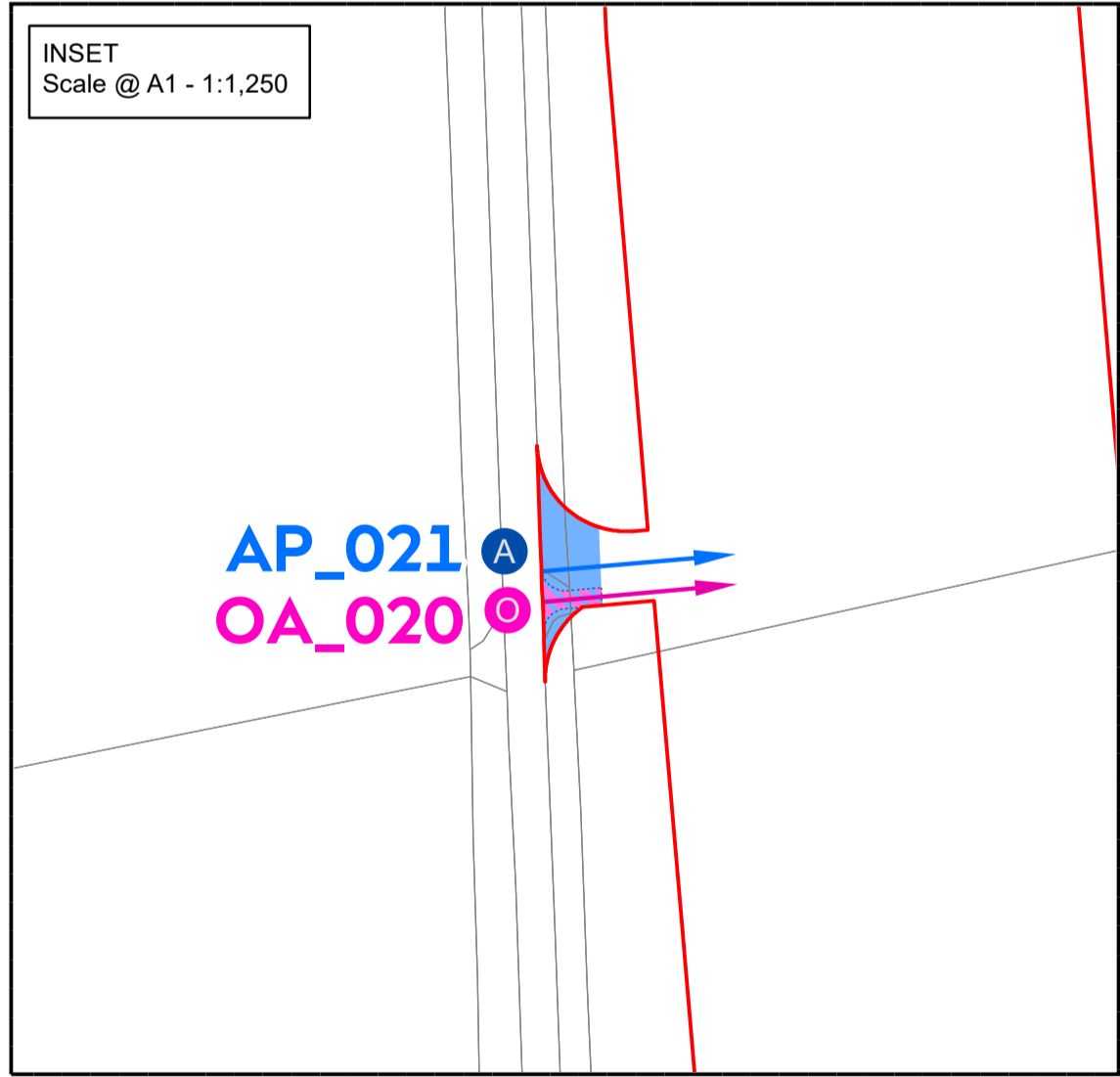
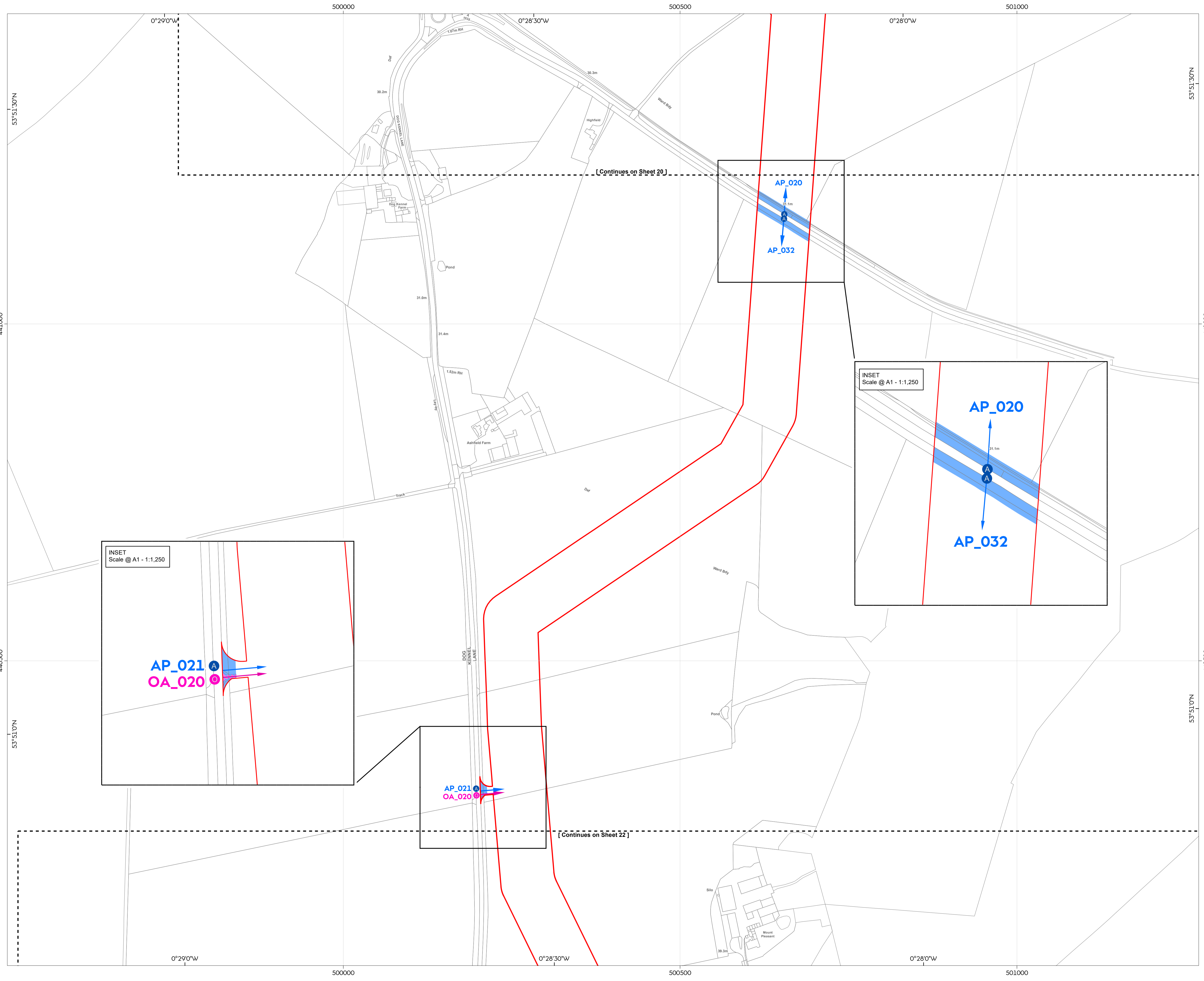


Coordinate system: British National Grid  
Vertical reference: ODN  
Scale @ A1: 1:2,500



REV	REVISION	DATE
0	Issue for RFP	18/03/2020
A	Updated following RFP consultations, for DOD	03/12/2020
B	Updated various onshore project elements, following consultation	18/06/2021

Access to Works Plans  
Document no: HOW040316  
Created by: XDACC  
Checked by: HATOW  
Accepted by: KELLY  
Approved by: JAMIB

# Hornsea Project Four Offshore Wind Farm

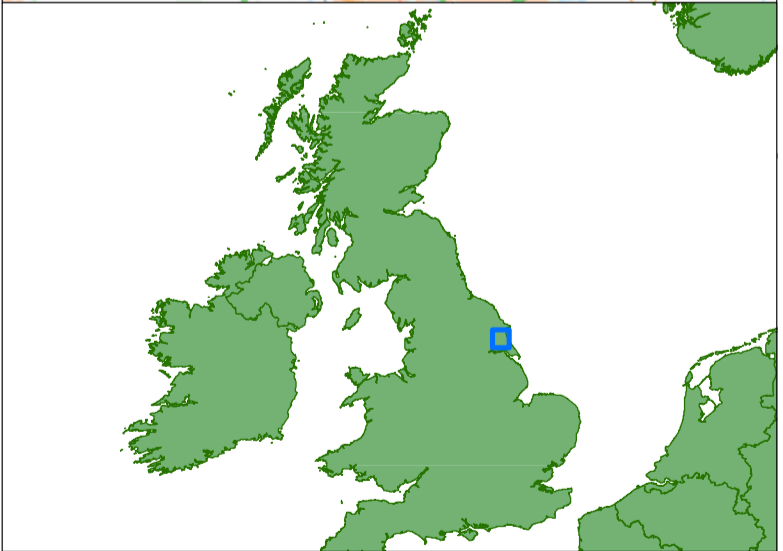
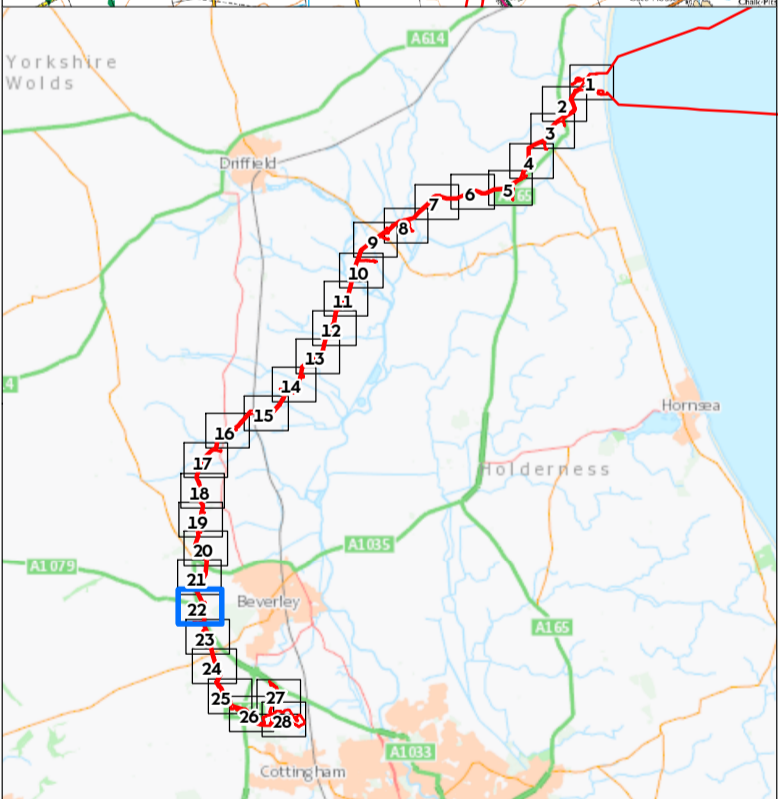
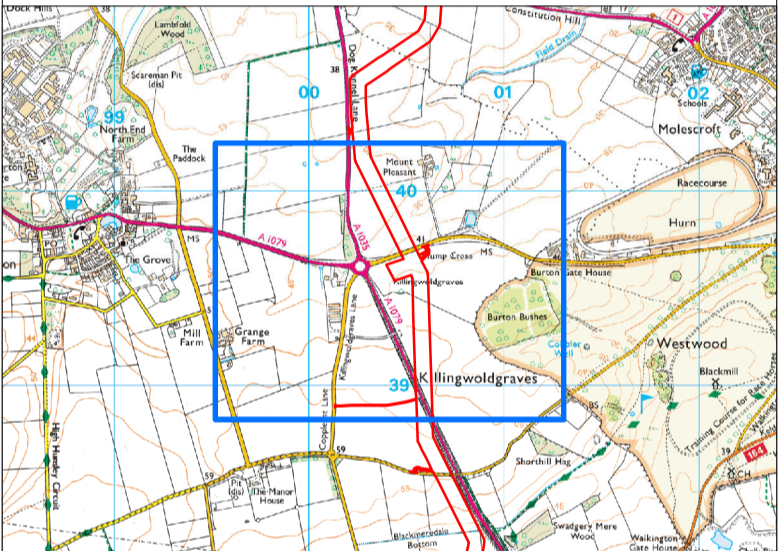
## Access to Works Plans

### Sheet 22 of 28

APFP Regulations Reference: 5(2)(k) Application Document Number: D1.5.1

- Sheet Boundary
  - Order Limits
  - Temporary Access Point (AP) Number (Indicative from public highway)
  - Operational Access (OA) Point Number (Indicative from public highway)
  - Temporary Access to Works (Indicative)
  - Operational Access to Works (Indicative)
- Extent of highway from which access could be taken**
- Operational
  - Temporary and Operational
  - Temporary

Sources:  
Service Layer Credits: Contains OS data © Crown Copyright and database right 2020  
© Crown copyright and database rights (2021) Ordnance Survey 0100031673. All rights reserved.



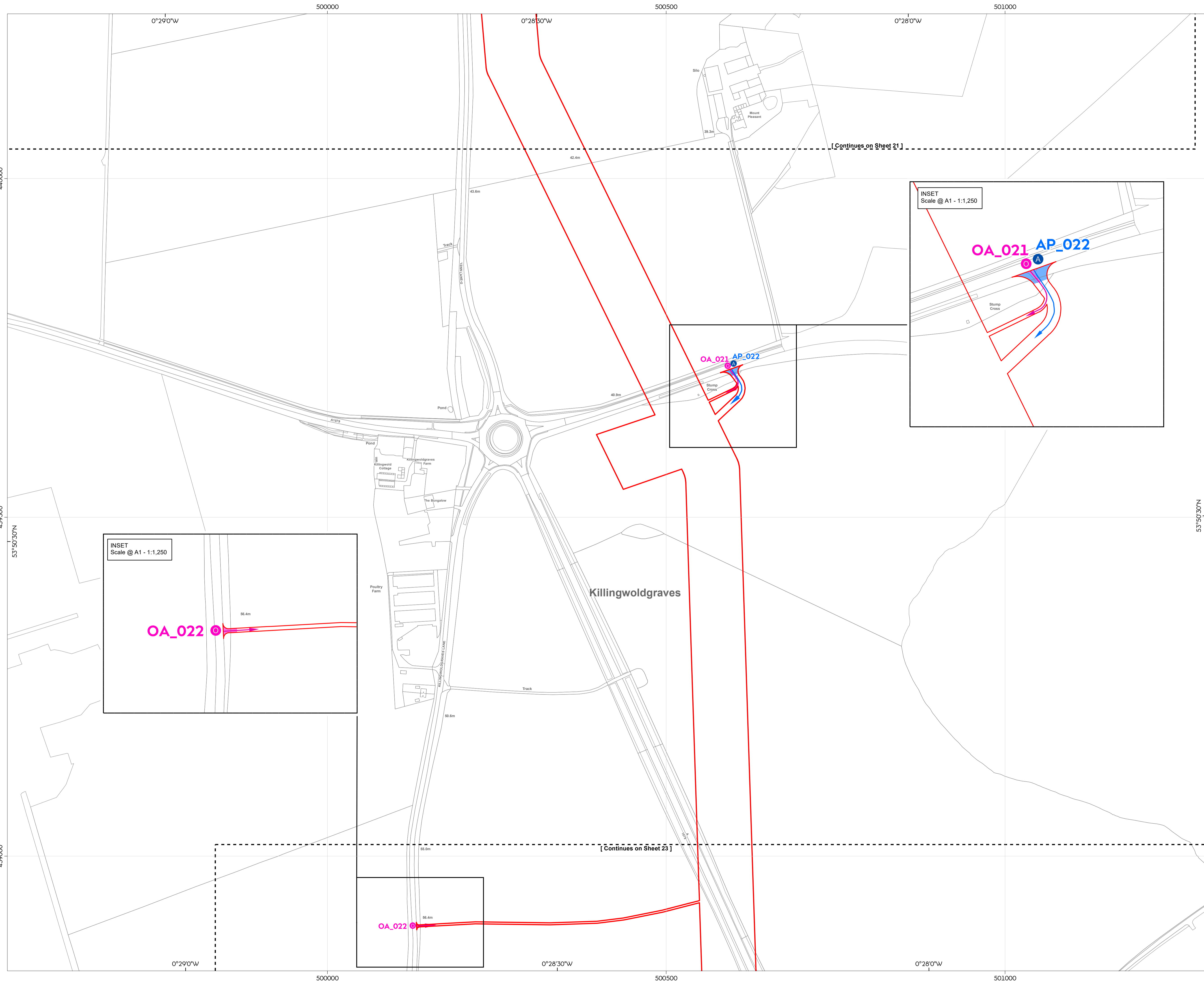
Coordinate system: British National Grid  
Vertical reference: ODN  
Scale @ A1: 1:2,500

0 25 50 100 Meters  
0 25 50 100 Yards

GRID NORTH

REV	REMARKS	DATE
	Issue for PFR	08/01/2020
A	Updated following PFR consultation, for DCO	03/12/2020
B	Updated various onshore project elements, following consultation	14/06/2021

Access to Works Plans  
Document no: HOW040316  
Created by: XDACC  
Checked by: HATOW  
Accepted by: KELLY  
Approved by: JAMIB



[Continues on Sheet 21]

INSET  
Scale @ A1 - 1:1,250

INSET  
Scale @ A1 - 1:1,250

Killingwoldgraves

[Continues on Sheet 23]

0°29'0"W

500000

0°28'30"W

500500

0°28'0"W

501000

439000

53°50'30"N

440000

440000

53°50'30"N

439000



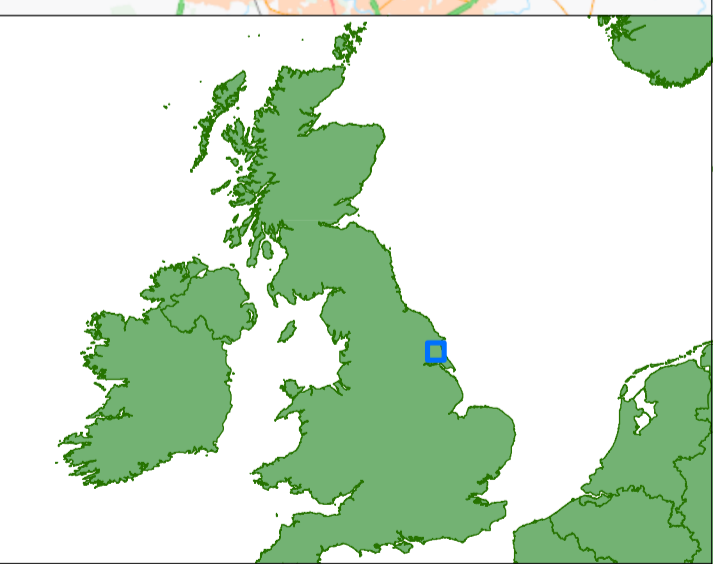
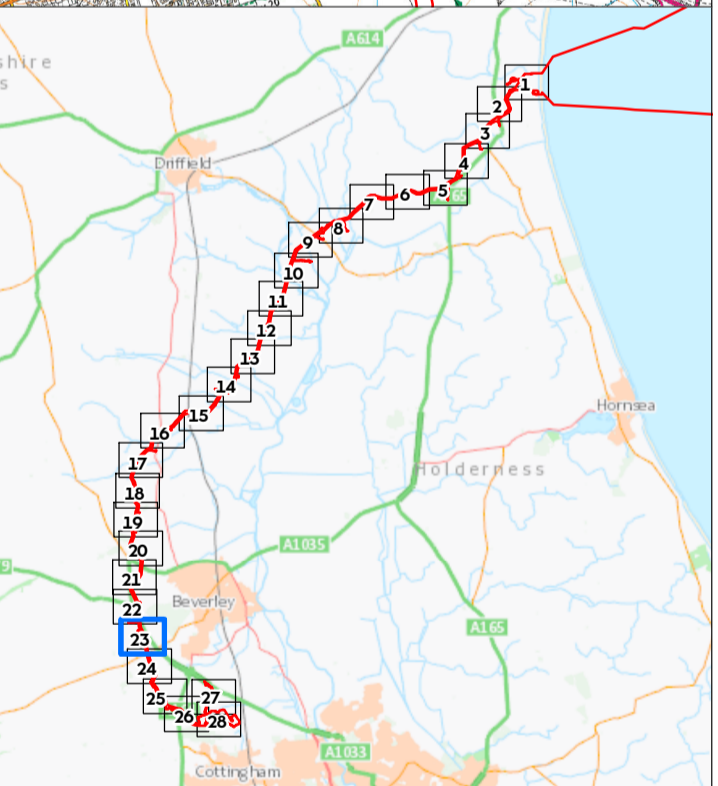
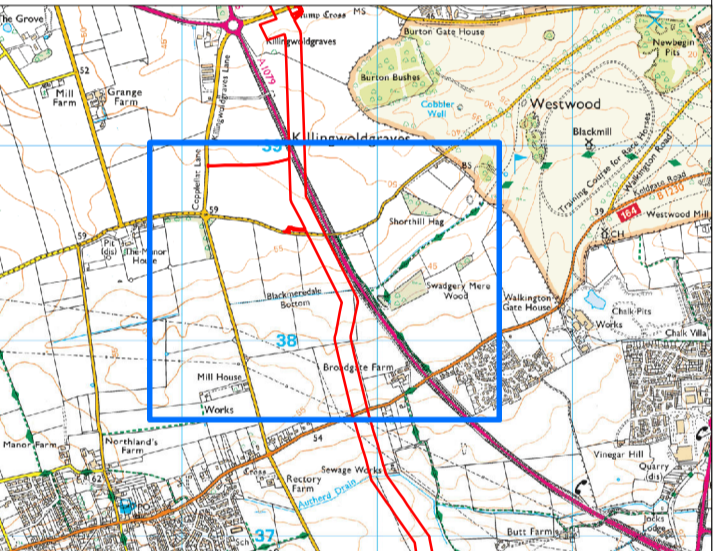
# Hornsea Project Four Offshore Wind Farm

## Access to Works Plans Sheet 23 of 28

APFP Regulations Reference: 5(2)(k) Application Document Number: D1.5.1

- Sheet Boundary
  - Order Limits
  - Temporary Access Point (AP) Number  
(Indicative from public highway)
  - Operational Access (OA) Point Number  
(Indicative from public highway)
  - Temporary Access to Works (Indicative)
  - Operational Access to Works (Indicative)
- Extent of highway from which access could be taken**
- Operational
  - Temporary and Operational
  - Temporary

Sources:  
Service Layer Credits: Contains OS data © Crown Copyright and database right 2020.  
© Crown copyright and database rights (2021) Ordnance Survey 0100031673. All rights reserved.



Coordinate system: British National Grid  
Vertical reference: ODN  
Scale @ A1: 1:2,500

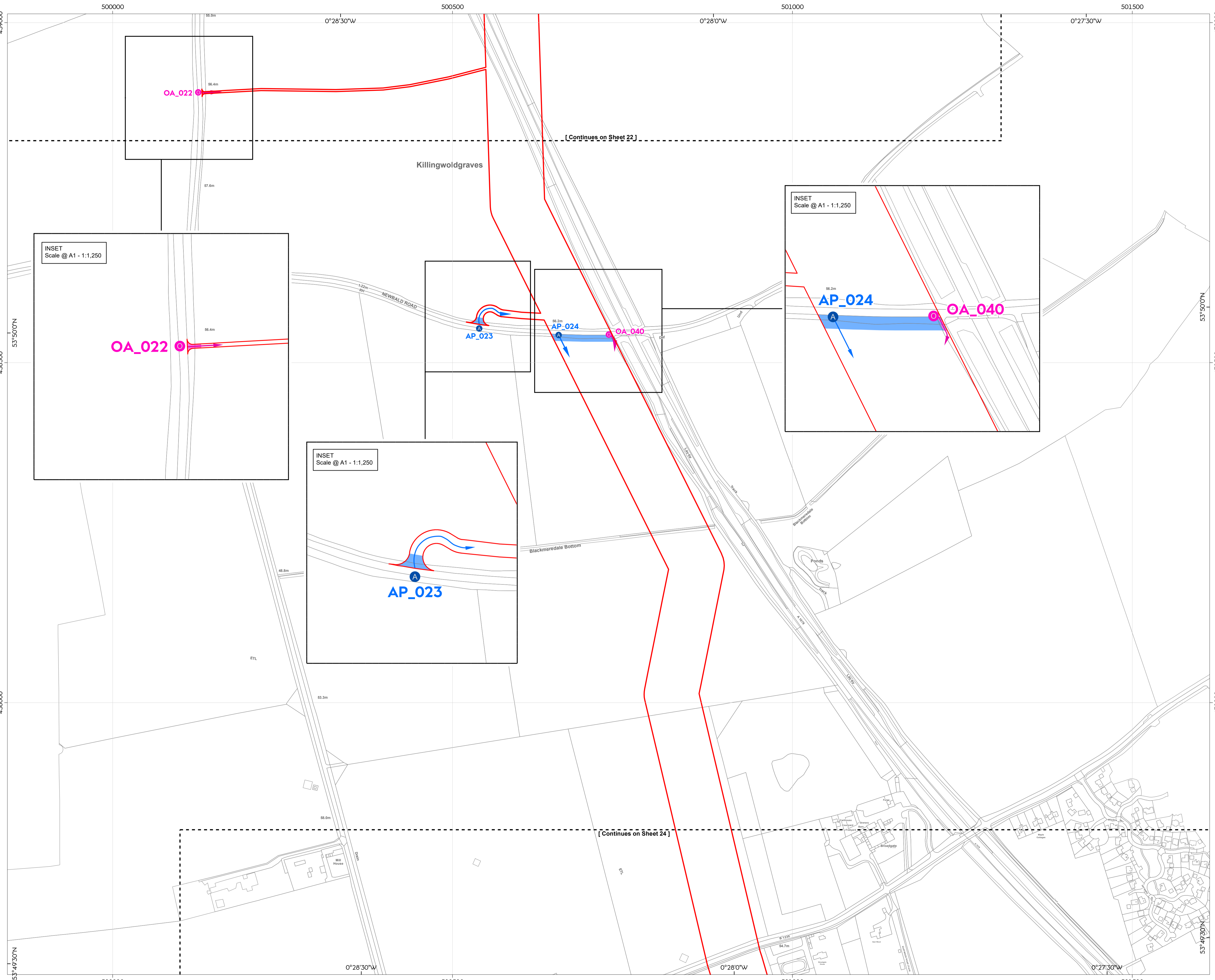
0 25 50 100 Meters

0 25 50 100 Yards

GRID NORTH

REV	REMARKS	DATE
0	First issue for APFP	04/01/2020
A	Updated following PER consultations, for DOD	03/10/2020
B	Updated various onshore project elements, following consultation	14/06/2021

Access to Works Plans  
Document no: HOW040316  
Created by: XDAO  
Checked by: HATOW  
Accepted by: KELLY  
Approved by: JAMIB







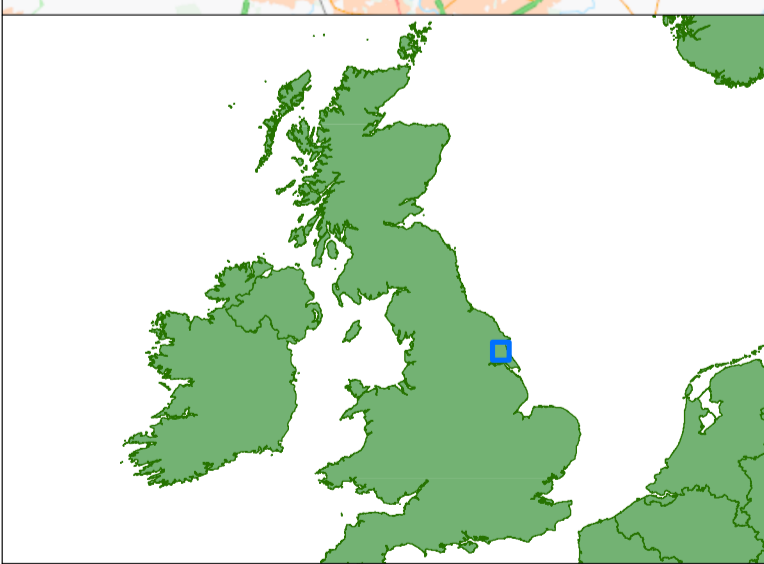
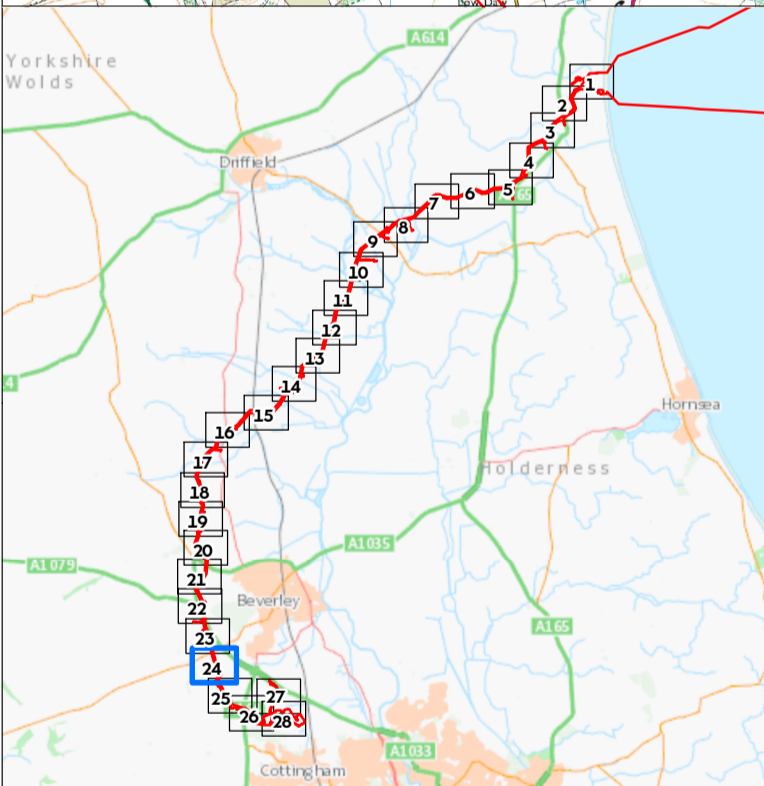
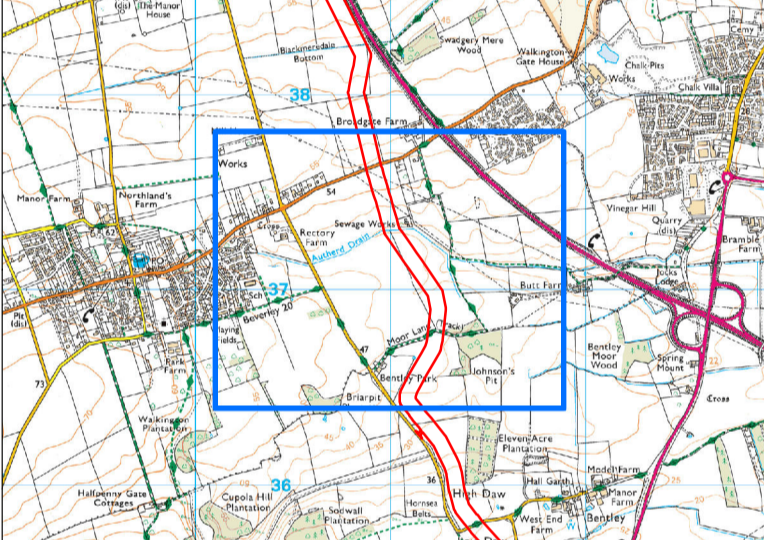
# Hornsea Project Four Offshore Wind Farm

## Access to Works Plans Sheet 24 of 28

APFP Regulations Reference: 5(2)(k) Application Document Number: D1.5.1

-  Sheet Boundary
-  Order Limits

Sources:  
Service Layer Credits: Contains OS data © Crown Copyright and database right 2020.  
© Crown copyright and database rights (2021) Ordnance Survey 0300031673. All rights reserved.



Coordinate system: British National Grid  
Vertical reference: ODN  
Scale @ A1: 1:2,500


0 25 50 100 Meters

0 25 50 100 Yards

GRID NORTH

REV	REMARKS	DATE
0	Issue for RFP	08/01/2023
A	Updated following PER consultations, for DOD	03/10/2023
B	Updated various onshore project elements, following consultation	18/06/2024

Access to Works Plans  
Document no: HOW040316  
Created by: XDACC  
Checked by: HATOW  
Accepted by: KELLY  
Approved by: JAMIB





# Hornsea Project Four Offshore Wind Farm

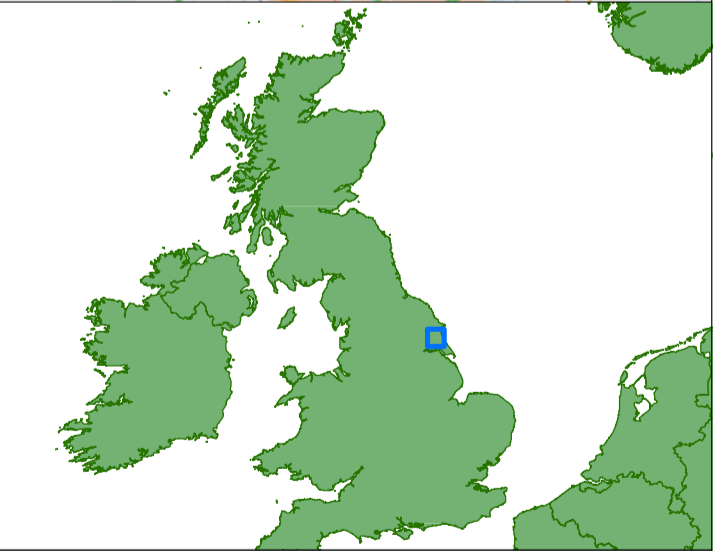
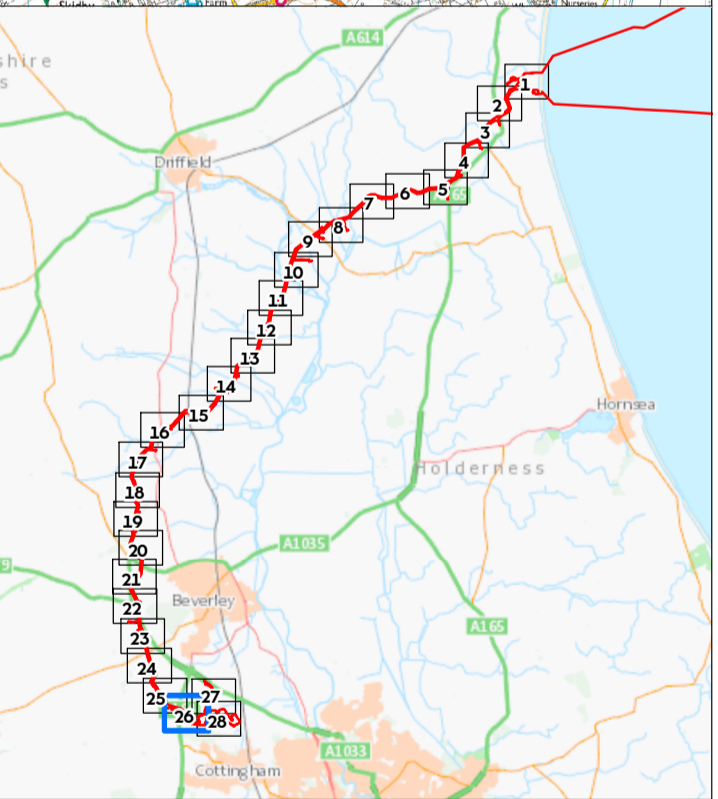
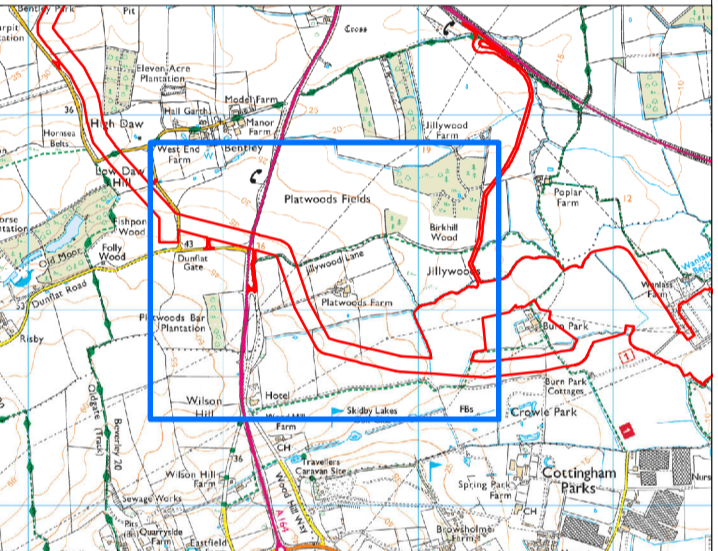
## Access to Works Plans

Sheet 26 of 28

APFP Regulations Reference: 5(2)(k) Application Document Number: D1.5.1

- Sheet Boundary
  - Order Limits
  - Temporary Access Point (AP) Number (Indicative from public highway)
  - Operational Access (OA) Point Number (Indicative from public highway)
  - Temporary Access to Works (Indicative)
  - Operational Access to Works (Indicative)
- Extent of highway from which access could be taken**
- Operational
  - Temporary and Operational
  - Temporary

Sources:  
Service Layer Credits: Contains OS data © Crown Copyright and database right 2020.  
© Crown copyright and database rights (2021) Ordnance Survey 0100031673. All rights reserved.



Coordinate system: British National Grid  
Vertical reference: ODN  
Scale @ A1: 1:2,500

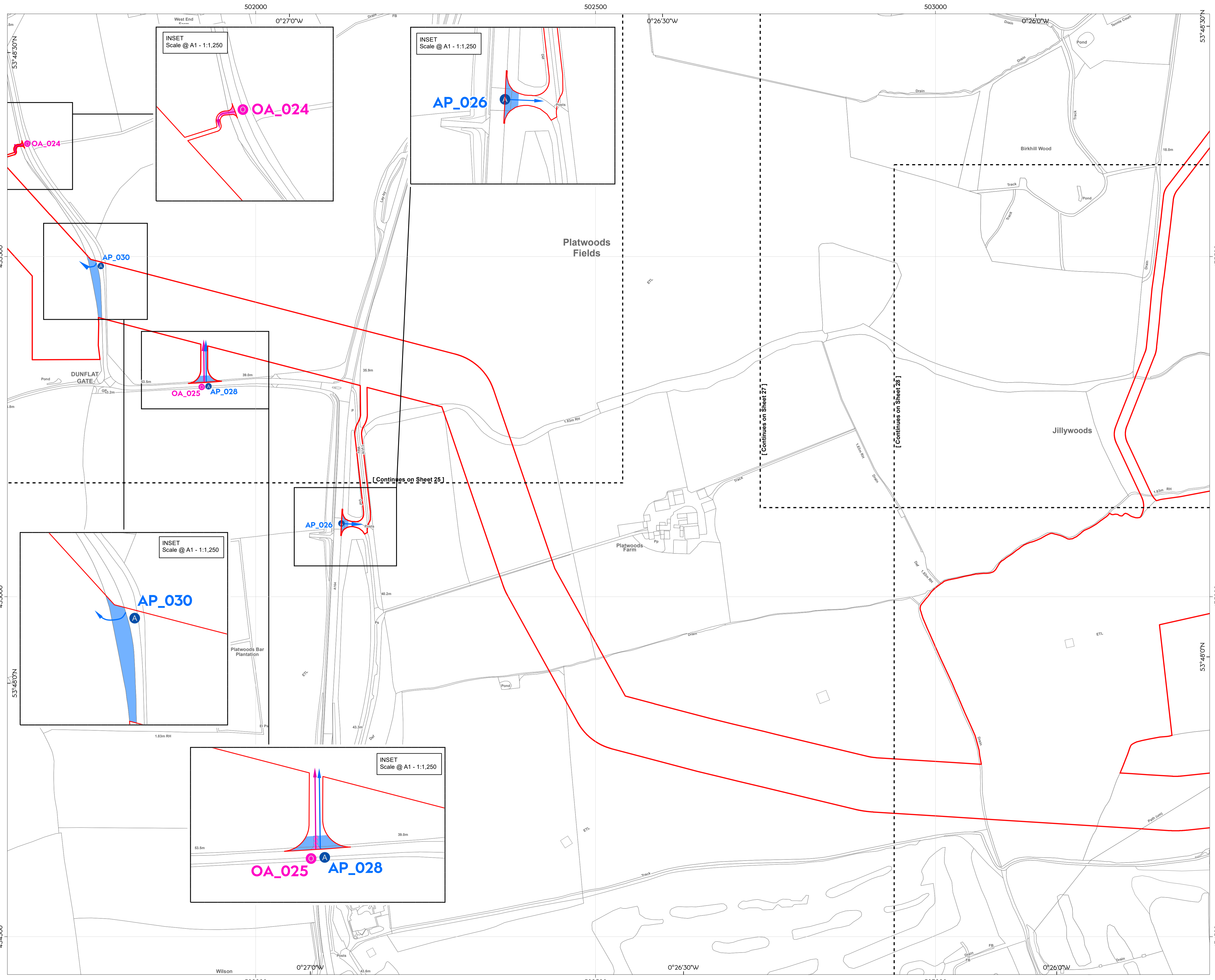
0 25 50 100 Meters

0 25 50 100 Yards

GRID NORTH

REV	REMARKS	DATE
0	Issue for RFR	06/01/2020
A	Updated following RFR consultations, for DOD	03/12/2020
B	Updated various onshore project elements, following consultation	18/06/2021

Access to Works Plans  
Document no: HOW040316  
Created by: XDAOO  
Checked by: HATOW  
Accepted by: KELLY  
Approved by: JAMIB



502000 502500 503000

0°27'0"W 0°26'30"W 0°26'0"W

53°48'30"N 53°48'0"N

Platwoods Fields

Platwoods Farm

Jillywoods

DUNFLAT GATE

Platwoods Bar Plantation

Wilson

INSET Scale @ A1 - 1:1,250

INSET Scale @ A1 - 1:1,250

INSET Scale @ A1 - 1:1,250

INSET Scale @ A1 - 1:1,250

INSET Scale @ A1 - 1:1,250

INSET Scale @ A1 - 1:1,250

OA\_024

AP\_026

AP\_030

OA\_025 AP\_028

AP\_026

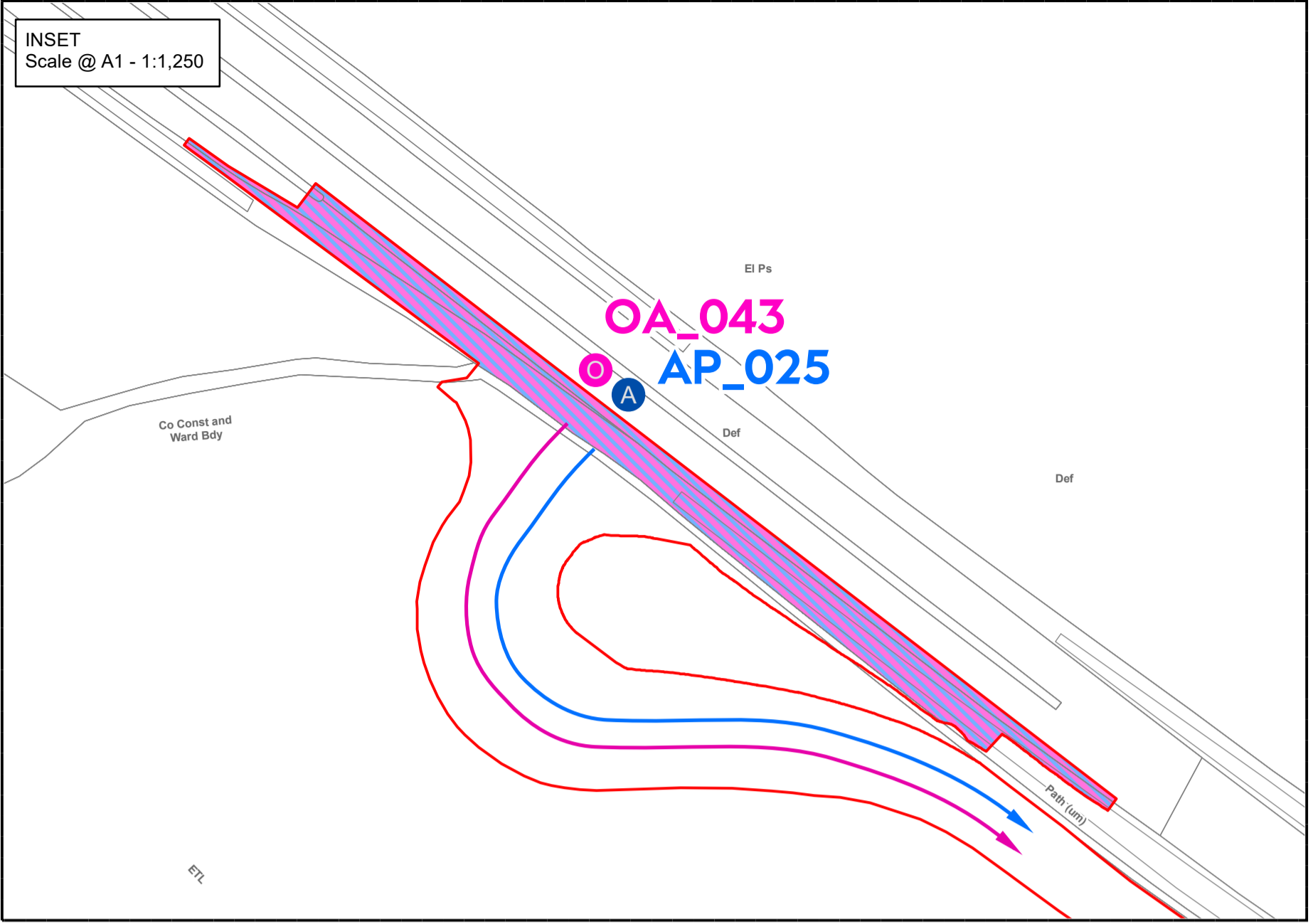
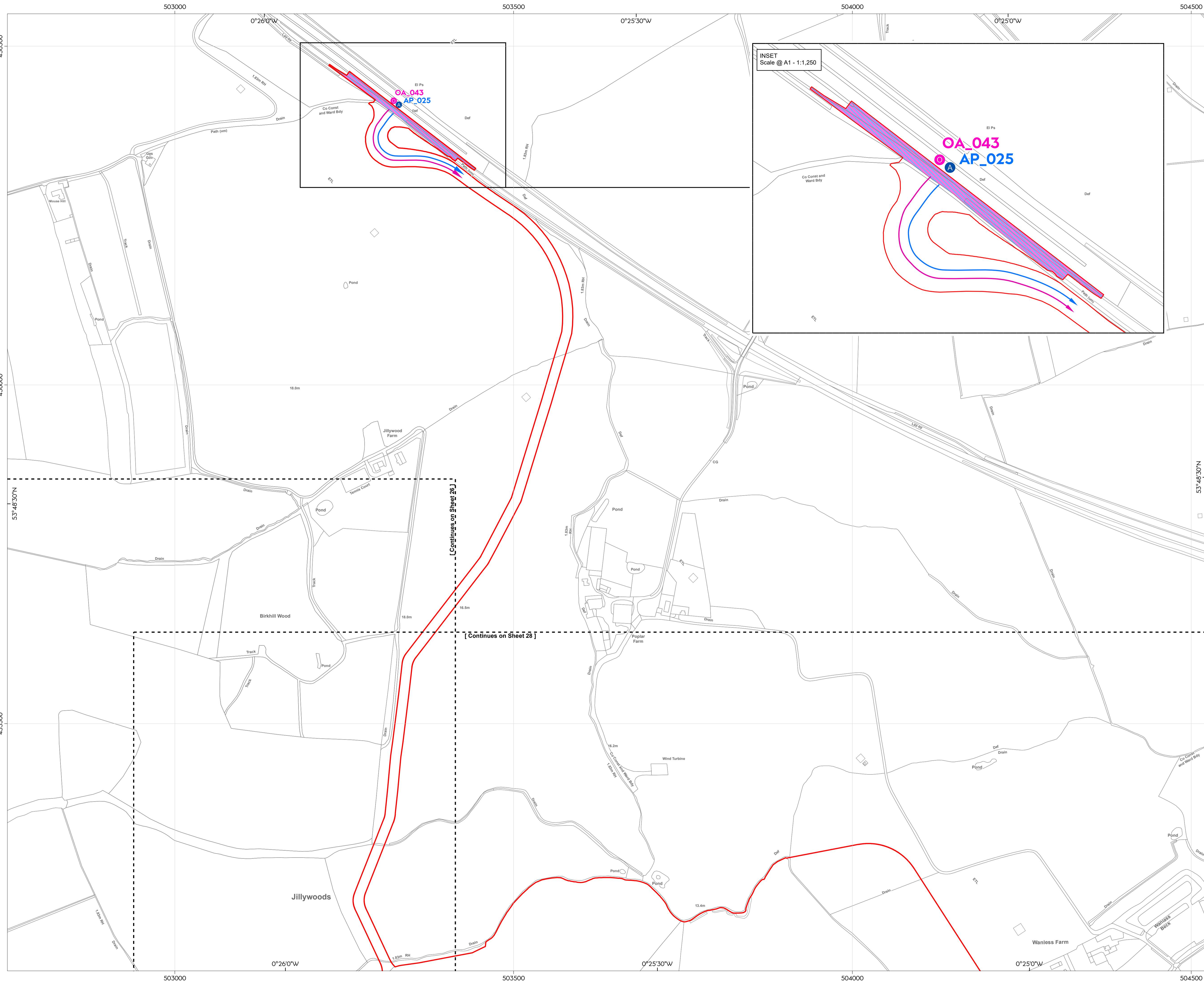
AP\_030

OA\_025 AP\_028

[Continues on Sheet 25]

[Continues on Sheet 27]

[Continues on Sheet 28]

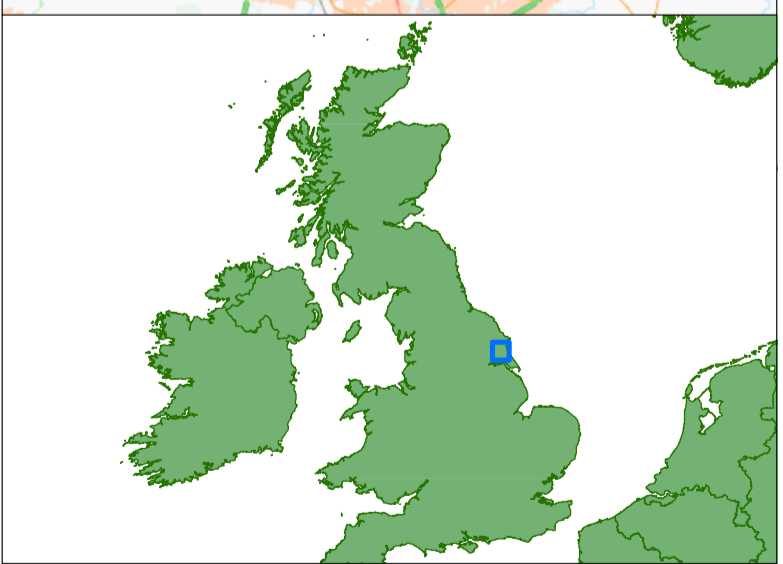
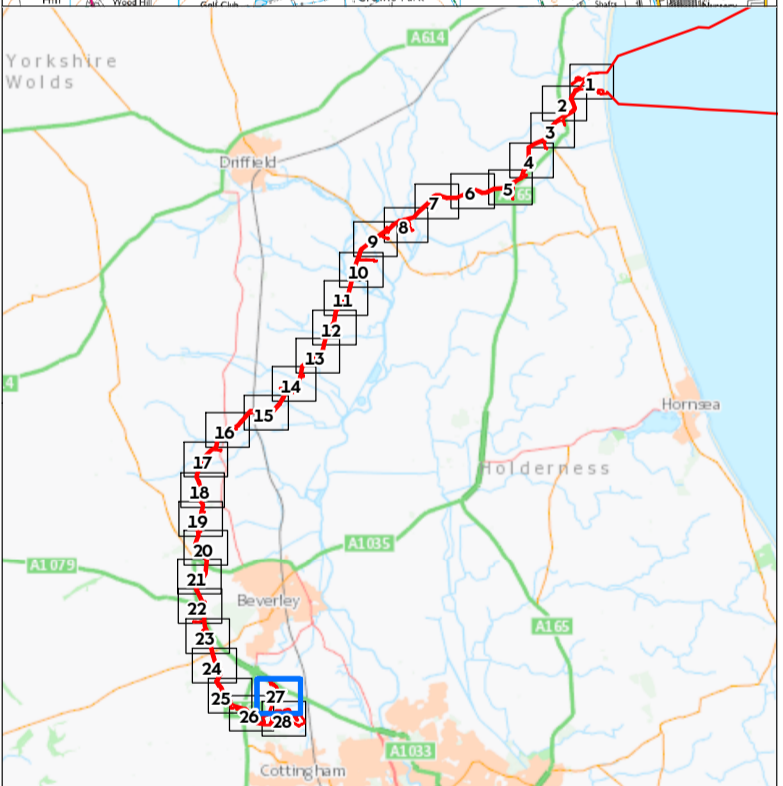
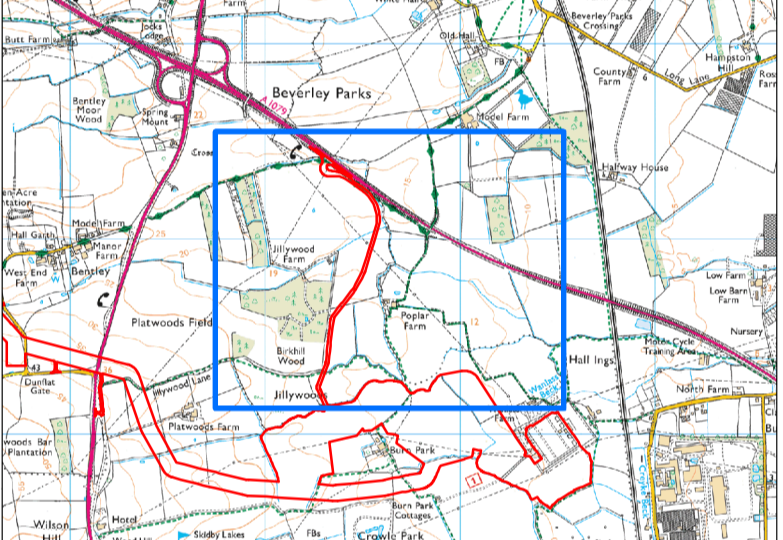


# Hornsea Project Four Offshore Wind Farm Access to Works Plans Sheet 27 of 28

APFP Regulations Reference: 5(2)(k) Application Document Number: D1.5.1

- Sheet Boundary
- Order Limits
- Temporary Access Point (AP) Number (Indicative from public highway)
- Operational Access (OA) Point Number (Indicative from public highway)
- Temporary Access to Works (Indicative)
- Operational Access to Works (Indicative)
- Extent of highway from which access could be taken**
  - Temporary and Operational

Sources:  
Service Layer Credits: Contains OS data © Crown Copyright and database right 2020.  
© Crown copyright and database rights (2021) Ordnance Survey 0300031673. All rights reserved.



Coordinate system: British National Grid  
Vertical reference: ODN  
Scale @ A1: 1:2,500

0 25 50 100 Meters

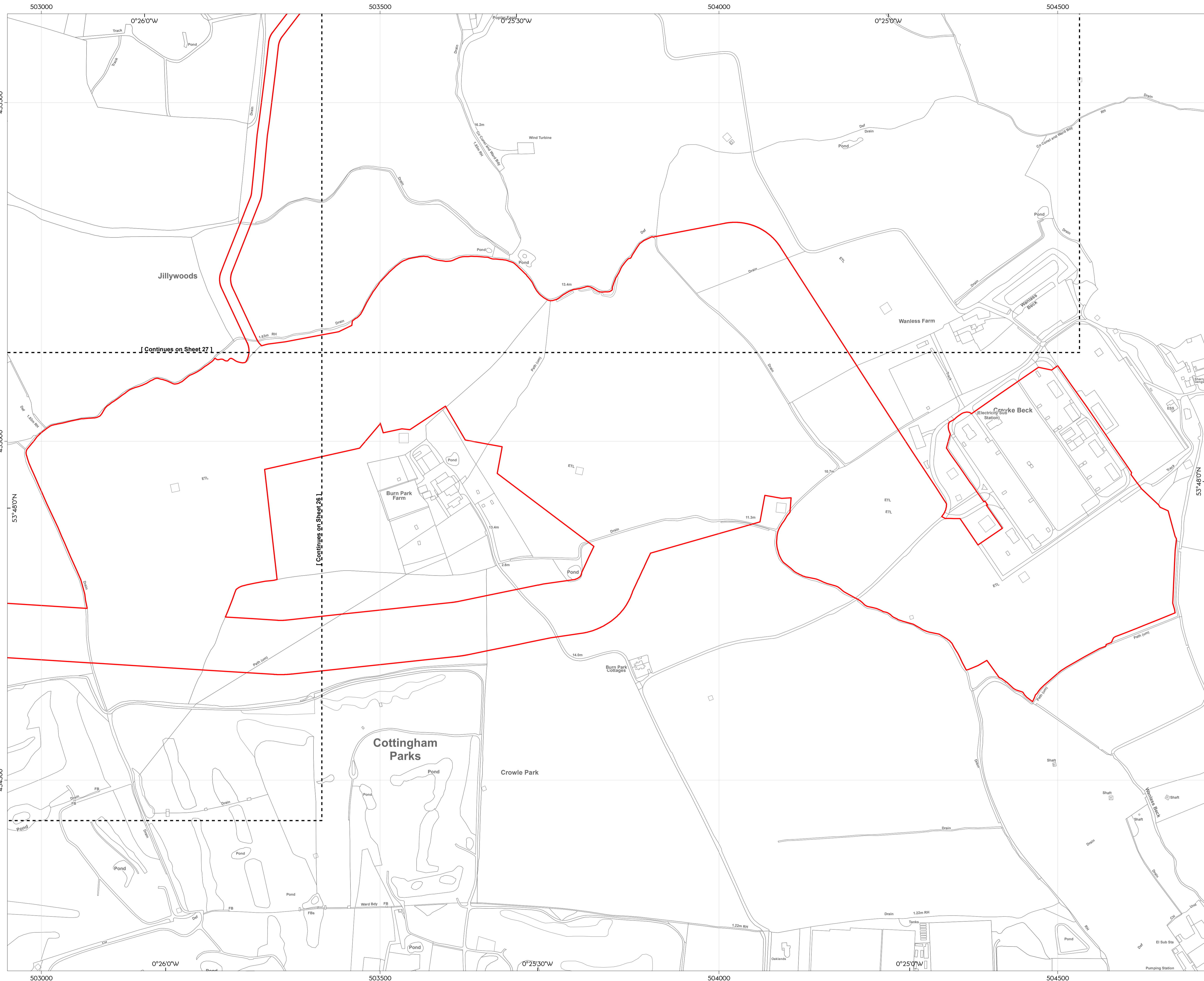
0 25 50 100 Yards

GRID NORTH

REV	REMARKS	DATE
1	Issue for RFR	18/03/2020
A	Updated following PFR consultations, for DOD	12/05/2020
B	Updated various onshore project elements, following consultation	18/06/2021

Access to Works Plans  
Document no: HOW040316  
Created by: XDAO  
Checked by: HATOW  
Accepted by: KELLY  
Approved by: JAMIB





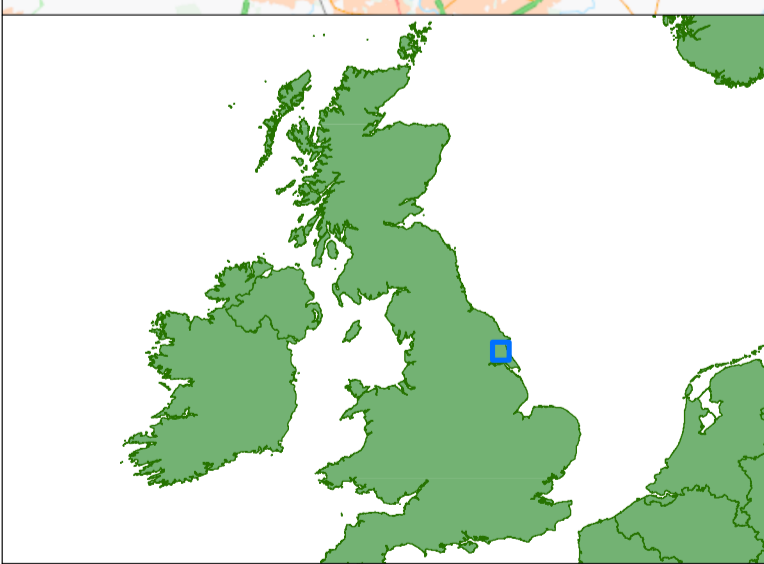
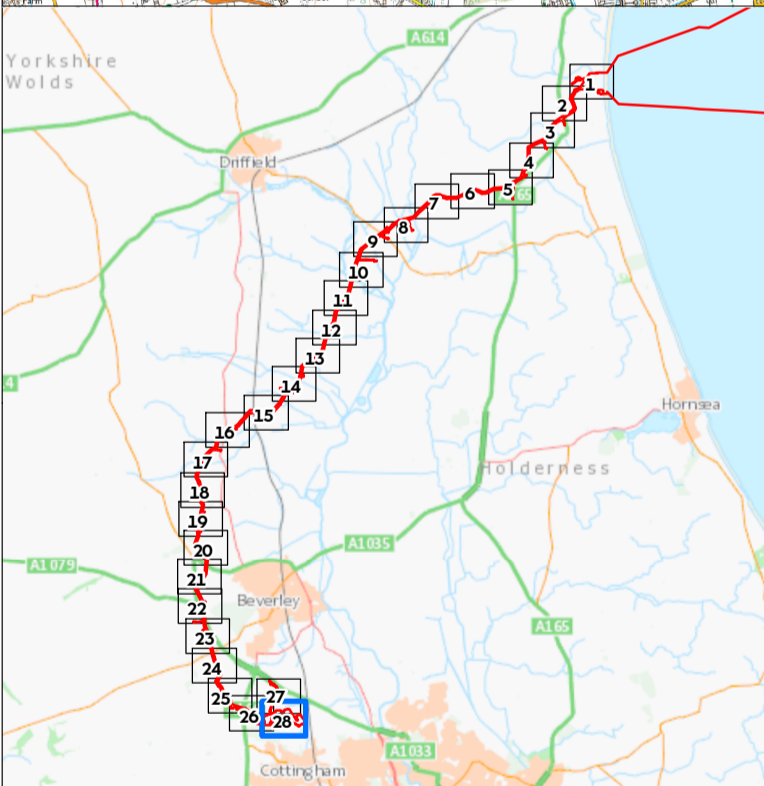
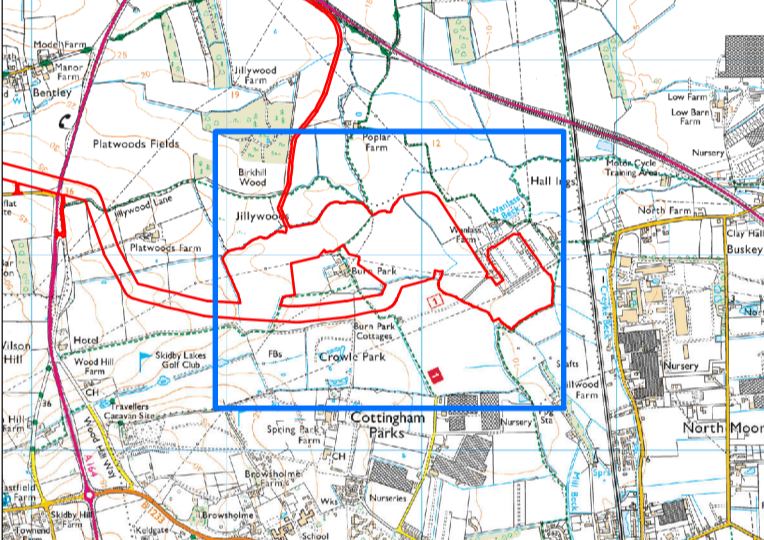
# Hornsea Project Four Offshore Wind Farm

## Access to Works Plans Sheet 28 of 28

APFP Regulations Reference: 5(2)(k) Application Document Number: D1.5.1

- Sheet Boundary
- Order Limits

Sources:  
Service Layer Credits: Contains OS data © Crown Copyright and database right 2020.  
© Crown copyright and database rights (2021) Ordnance Survey 0100031673. All rights reserved.



Coordinate system: British National Grid  
Vertical reference: ODN  
Scale @ A1: 1:2,500

0 25 50 100 Meters

0 25 50 100 Yards

GRID NORTH

REV	REMARKS	DATE
1	Issue for RFP	18/07/2020
A	Updated following PER consultations, for DOD	03/10/2020
B	Updated various onshore project elements, following consultation	18/06/2021

Access to Works Plans  
Document no: HOW040316  
Created by: XDAOO  
Checked by: HATOW  
Accepted by: KELLY  
Approved by: JAMIB